

**Minutes of  
Clay County Board of Supervisors  
Meeting Held on Monday, October 3, 2022 at 9:00 a.m.**

**BE IT REMEMBERED** a regular meeting of the Clay County Board of Supervisors was held at the Clay County Courthouse, West Point, Mississippi, on Monday, October 3, 2022 at 9:00 a.m.

**PRESENT:**

Lynn D. Horton, *Supervisor District 1, Presiding*  
Luke Lummus, *Supervisor, District 2*  
R.B. Davis, *Supervisor District 3*  
Shelton Deanes, *Supervisor District 4*  
Joe Chandler, *Supervisor District 5*

Amy G. Berry, *Clay County Chancery Clerk*  
Angela Turner Ford, *Board Attorney*  
Eddie Scott, *Clay County Sheriff*

The following proceedings were had:

**CALL TO ORDER/INVOCATION**

The meeting was called to order by Sheriff Scott. The welcome was given by Supervisor Horton with the invocation given by Reverend Henry Everson.

**ADOPTION OF AGENDA**

Supervisor Deanes moved to adopt the agenda as presented.

The motion was seconded by Supervisor Davis.

(Exhibit "A")

**AMENDMENT OF AGENDA**

Supervisor Deanes moved to call for amendments to the agenda.

The motion was seconded by Supervisor Davis.

**AMENDMENTS TO THE AGENDA**

The following items were added to the agenda for further discussion and consideration by the Board:

- Porsha Lee, *Tax Assessor/Collector*, to request approval of Insolvencies for year 2022, and Personal Property Renderings for Littco and PACCAR
- Amy Berry, *Chancery Clerk*, Abandonment of Harmon Lake Road

AUTHORIZE AND APPROVE THE CLAIMS DOCKET FOR THE MONTH OF OCTOBER 2022

Supervisor Lummus moved to authorize and approve payment of the Claims Docket as presented for the month of October 2022.

The motion was seconded by Supervisor Deanes.

(Exhibit "B")

AUTHORIZE AND APPROVE PAYMENT TO RANDY JONES, FLOOD PLAIN COORDINATOR, FOR THE COUNTY FOR SERVICES RENDERED IN SEPTEMBER IN THE AMOUNT OF \$1,316.00

Supervisor Lummus moved to authorize and approve to pay Randy Jones for Flood Plain Coordinator Services rendered to the County in the amount of \$1,316.00 for the month of September 2022.

The motion was seconded by Supervisor Deanes.

(Exhibit "C")

AUTHORIZE AND APPROVE TO SPREAD ON THE MINUTES THE NOTICE RECEIVED FROM ARC RECOMMENDING THE FUNDING OF THE W. TVA ROAD PROJECT FOR CLAY COUNTY MISSISSIPPI

Supervisor Davis moved to authorize and approve to spread on the minutes the notice received from ARC recommending the funding of the W. TVA Road Project for Clay County Mississippi

The motion was seconded by Supervisor Lummus.

(Exhibit "D")

AUTHORIZE AND APPROVE THE GRANT AGREEMENT ALONG WITH OTHER DOCUMENTS NECESSARY FOR THIS GRANT, SUCH AS APPLICATION FOR DRUG FREE WORK PLACES, APPLICATION REGARDING LOBBYING FOR ARC CONTRACTS, GRANTS AND COOPERATIVE AGREEMENTS, AND PROJECT BUDGET INFORMATION ON THE WEST TVA ROAD PROJECT AS APPROVED BY ARC, THE APPALACHIAN

REGIONAL COMMISSION AND FURTHER, APPROVES FOR THE PRESIDENT EXECUTING ANY AND ALL DOCUMENTS ON BEHALF OF THIS BOARD

Supervisor Lummus moved to authorize and approve the grant agreement along with the other documents necessary for the grant, such as the Application for Drug Free Workplaces, Application Regarding Lobbying for ARC Contracts, Grants, and Cooperative Agreements, and Project Budget Information on the West TVA Road Project as approved by ARC, the Appalachian Regional Commission, and further, authorizes the President to execute any and all documents on behalf of this Board.

The motion was seconded by Supervisor Davis.

(Exhibit "E")

AUTHORIZE AND APPROVE THE BOARD ATTORNEY TO DRAFT A LETTER TO OBRETT KING, DBA KING KANNA, REGARDING THE COUNTY'S STATUS OF HAVING NO LOCAL ZONING RESTRICTIONS OR REGULATIONS REGARDING THE MEDICAL CANNABIS PROGRAM

Supervisor Deanes moved to authorize and approve the Board Attorney to draft a letter to Obrett King, DBA King Kanna, regarding the County's status of having no Local Zoning restrictions or regulations on the Medical Cannabis Program.

The motion as seconded by Supervisor Lummus.

(Exhibit "F")

AUTHORIZE AND APPROVE THE TAX ASSESSOR'S LISTING OF OUTSTANDING COUNTY WARRANTS TO VOID AS ISSUED ON THE BANKFIRST FINANCIAL SERVICE BANK PER THE MOST RECENT BANK RECONCILIATION

Supervisor Deanes moved to authorize and approve the Tax Assessor/Collector's listing of Outstanding County Warrants to void as issued on the BankFirst Financial Service Bank per the most recent Bank Reconciliation.

The motion was seconded by Supervisor Lummus.

(Exhibit "G")

AUTHORIZE AND APPROVE THE TAX ASSESSOR/COLLECTOR TO TRANSFER FUNDS FROM VOIDED WARRANTS FROM THE BANKFIRST FINANCIAL SERVICE BANK ACCOUNT TO TAX ASSESSOR/COLLECTOR'S ACCOUNT AT BANCORPSOUTH BANK

Supervisor Davis moved to authorize and approve the Tax Assessor/Collector to Transfer Funds from the voided warrants from the BankFirst Financial Service Bank Account to the Tax Assessor/Collector's Account at BancorpSouth Bank.

The motion was seconded by Supervisor Lummus.

AUTHORIZE THE TAX ASSESSOR/COLLECTOR TO INVESTIGATE HOW FAR BACK THE BOARD CAN ORDER LITTCO AND PACCAR TO GO BACK AND PAY PERSONAL PROPERTY TAXES ON EQUIPMENT AND INVENTORY BEING STORED AT A RENTAL SPACE OWNED BY BB & C HOLDING, PARCEL NO. 082D215C 0010000

Supervisor Lummus moved to authorize and approve for the Tax Assessor/Collector to investigate how far back the Board can order LITTCO and PACCAR to go back and pay personal property taxes on equipment and inventory being stored at a rental spaced owned by BB & C Holding LLC, Parcel NO. 082D215C 0010000.

The motion was seconded by Supervisor Deanes.

(Exhibit "H")

PURSUANT TO *THE MISSISSIPPI CODE* SECTION 73-59-9(2), ALL OUT OF STATE CONTRACTORS ARE REQUIRED TO REGISTER FIRST WITH THE TAX ASSESSOR/COLLECTOR'S OFFICE AND APPLY FOR A COUNTY PRIVILEGE LICENSE

Supervisor Davis moved to authorize and approve to comply with *the Mississippi Code Section 73-59-9(2)*, requiring all out of state contractors to register with the Tax Assessor/Collector's Office and apply for a Privilege License.

The motion was seconded by Supervisor Lummus.

AUTHORIZE AND APPROVE THE TAX ASSESSOR/COLLECTOR, PORSHA LEE, TO TRAVEL TO CLEVELAND, MS, NOVEMBER 14-18, TO ATTEND HER FALL CONFERENCE FOR THE MISSISSIPPI TAX ASSESSOR/COLLECTOR'S ASSOCIATION

Supervisor Davis moved for the Tax Assessor/Collector to travel to Cleveland, MS, November 14-18, 2022, to attend her fall Conference for the MS Tax Assessor/Collector's Association.

The motion was seconded by Supervisor Deanes.

AUTHORIZE AND APPROVE TO SPREAD ON THE MINUTES THE TAX ASSESSOR/COLLECTOR'S INSOLVENCIES FOR YEAR 2022

Supervisor Lummus moved to authorize and approve of the Insolvencies as presented to this Board by the Tax Assessor/Collector, Porsha Lee, for year 2022.

The motion was seconded by Supervisor Deanes.

(Exhibit "I")

AUTHORIZE AND APPROVE TO SPREAD ON THE MINUTES THE MOBILE HOME DELINQUENCY AS OF 9/30/2022 AS REPORTED BY THE TAX ASSESSOR/COLLECTOR, PORSHA LEE

Supervisor Deanes moved to authorize and approve to spread on the minutes the Mobile Home Delinquency Roll as of 9/30/2022 as reported by the Tax Assessor/Collector, Porsha Lee.

The motion was seconded by Supervisor Lummus.

(Exhibit "J")

AUTHORIZE AND APPROVE THE TAX ASSESSOR/COLLECTOR'S OFFICE TO ACCEPT PARTIAL PAYMENTS ON MOBILE HOME TAXES, BOTH DELINQUENT OR CURRENT YEAR

Supervisor Chandler move to authorize and approve the Tax Assessor/Collector's office to accept partial payments on Mobile Home taxes, both delinquent or current year.

The motion was seconded by Supervisor Deanes.

AUTHORIZE AND APPROVE THE ACTIVE EMERGENCY DECLARATIONS AND PROCLAMATIONS CURRENTLY OF RECORD WITH MEMA

Supervisor Lummus moved to authorize and approve the active Emergency Declarations and Proclamations currently of record with MEMA

The motion was seconded by Supervisor Deanes.

(Exhibit "K")

AUTHORIZE AND APPROVE TO SPREAD ON THE MINUTES THE AWARD LETTER RECEIVED FROM THE MISSISSIPPI EMERGENCY MANAGEMENT AGENCY ON THE EMERGENCY MANAGEMENT PERFORMANCE GRANT (EMPG) IN THE AMOUNT OF \$21,554.32 FOR YEAR 9/30/2022, AND UPON RECEIPT OF THE GRANT FUNDS FOR THE CHANCERY CLERK, TO PAY THE CITY OF WEST POINT \$16,554.32 REPRESENTING THE COUNTY'S PARTICIPATION PORTION

Supervisor Davis moved to authorize and approve to spread on the minutes the award letter received from the Mississippi Emergency Management Agency on the Emergency Management Performance Grant (EMPG) in the amount of \$21,554.32 for year 9/30/2022, and upon receipt of the grant proceeds for the Chancery Clerk, to pay the City of West Point \$16, 554.32, representing the County's participating portion.

The motion was seconded by Supervisor Lummus.

(Exhibit "L")

AUTHORIZE AND APPROVE THE EMA DIRECTOR AND 911 COORDINATOR, TORREY WILLIAMS, TO TRAVEL TO PEARL, MS, OCTOBER 16-21, 2022 FOR THE EDUCATIONAL COURSES ON EMA TRAINING

Supervisor Deanes moved to authorize and approve of the said travel as referenced to above.

The motion was seconded by Supervisor Lummus.

AUTHORIZE AND APPROVE TORREY WILLIAMS, 911 COORDINATOR, TO TRAVEL TO MS 911 COORDINATORS CONFERENCE, OCTOBER 23-28, 2022, IN BILOXI, MS, AND FOR THE SAID TRAVEL TO BE REIMBURSED BY THE BOARD OF STANDARDS AND TRAINING

Supervisor Davis moved to authorize and approve for the 911 Coordinator, Torrey Williams, to travel to Biloxi, MS, to the MS 911 Coordinator's Conference, October 23-28, 2022, and for the said travel to be reimbursed by the MS Board of Standards & Training.

The motion was seconded by Supervisor Deanes.

(Exhibit "M")

AUTHORIZE AND APPROVE OF THE CHECK SETTLED TO THE COUNTY FROM ROBERT NEAL COKER IN THE AMOUNT OF \$19,366.00 REPRESENTING PROCEEDS GENERATED FROM THE COMMUNITY GUN RAFFLE SALE AND FOR SAID PROCEEDS TO BE DEPOSITED TO THE CLAY COUNTY SHERIFF'S DEPARTMENT SEIZED DRUG FUND

Supervisor Davis moved to authorize and approve of the check settled to the County from Robert Neal Coker in the amount of \$19,366.00 representing proceeds generated from the Community Gun Raffle Sale with proceeds to be deposited to the Clay County Sheriff's Department Seize Drug Fund.

The motion was seconded by Supervisor Lummus.

(Exhibit "N")

AUTHORIZE AND APPROVE TO TRANSFER FUNDS IN THE AMOUNT OF \$20,000 FROM THE SEIZED DRUG FUND NO. 012 TO THE CANINE FUND NO. 041

Supervisor Lummus moved to authorize and approve to transfer \$20,000 from the Seized Drug Fund No. 012 to the Canine Fund No. 041.

The motion was seconded by Supervisor Deanes.

AUTHORIZE AND APPROVE THE JUSTICE COURT ORDER APPOINTING DANNY MCNAMEE TO PERFORM BAILIFF SERVICES FOR THE JUSTICE COURT IN THE ABSENCE OF A CONSTABLE

Supervisor Deanes moved to authorized and approve payment to Danny McNamee for Bailiff Services in Justice Court due to a Constable not being able to be present for Justice Court.

The motion was seconded by Supervisor Lummus.

AUTHORIZE AND APPROVE TO SPREAD ON THE MINUTES THE CHANCERY CLERK'S AFFIDAVIT OF JUSTICE COURT SETTLEMENT FOR SEPTEMBER 2022

Supervisor Deanes moved to authorize and approve to spread on the minutes the Chancery Clerk's affidavit of Justice Court Settlement for September 2022.

The motion was seconded by Supervisor Davis.

(Exhibit "O")

AUTHORIZE AND APPROVE TO SPREAD ON THE MINUTES THE CHANCERY CLERK'S AFFIDAVIT OF CREDIT CARD STATEMENT FOR THE MONTH OF SEPTEMBER 2022

Supervisor Lummus moved to authorize and approve to spread on the minutes the Chancery Clerk's Affidavit of Credit Card Statement for the month of September 2022.

The motion was seconded by Supervisor Davis.

(Exhibit "P")

AUTHORIZE AND APPROVE FOR PAYMENT INVOICES FROM ROLLIN J FOR DISTRICT 4 AND DAVIDSON TRUCKING FOR DISTRICT 5 FOR PAYMENT FOR HAULING ROCK

Supervisor Deanes moved to authorize and approve payment for the invoices attached hereto in Exhibit T from Rollin J for District 4 and Davidson Trucking for District 5 for hauling rock.

The motion was seconded by Supervisor Chandler.

(Exhibit "Q")

AUTHORIZE AND APPROVE THE CHANCERY CLERK TO COMPLETE AND FILE THE ANNUAL COUNTY FIRE FUNDING COMPLIANCE FORM FOR YEAR 2022 AND TO FILE THE FIRE INVESTIGATOR FORM FOR YEAR 2022

Supervisor Deanes moved to authorize and approve for the Chancery Clerk to complete and file the annual Fire Funding Compliance Form for year 2022 and to file the Fire Investigator Form for year 2022.

The motion was seconded by Supervisor Davis.

(Exhibit "R")

AUTHORIZE AND APPROVE TO SPREAD ON THE MINUTES THE NOTICE RECEIVED FROM THE GTR LINK FOR THE DIRECTOR'S APPOINTMENTS

Supervisor Davis moved to authorize and approve to spread on the minutes the notice received from the GTR LINK for the Director's Appointments.

The motion was seconded by Supervisor Deanes.

(Exhibit "S")

AUTHORIZE AND APPROVE THE CHANCERY CLERK TO ENTER INTO A SHORT-TERM NOTE TO PAY THE 911 INSURANCE CLAIM INVOICES, PENDING INSURANCE PROCEEDS ARE RECEIVED

Supervisor Davis moved to authorize and approve the Chancery Clerk to enter into a short-term note to pay the 911 insurance claim invoices, pending insurance proceeds are received.

The motion was seconded by Supervisor Chandler.

AUTHORIZE AND APPROVE TO USE THE COUNTY CREDIT CARD TO SECURE UHAUL TO TRANSPORT ELECTION MACHINES

Supervisor Deanes moved to authorize and approve to use the County Credit Card to secure UHAUL to transport Election Machines.

The motion was seconded by Supervisor Lummus.

AUTHORIZE AND APPROVE TO GO INTO CLOSED SESSION

Supervisor Davis moved to authorize and approve to go into closed session.

The motion was seconded by Supervisor Lummus.

AUTHORIZE AND APPROVE TO GO FROM CLOSED SESSION TO EXECUTIVE SESSION AS ALLOWED UNDER SECTION 25-41-7 OF THE *MISSISSIPPI CODE OF 1972*, AS



AMENDED AND ANNOTATED, TO DISCUSS A PERSONNEL MATTER AND POTENTIAL LITIGATION

Supervisor Davis moved to authorize and approve to go from closed session to executive session as allowed under Section 25-41-7 of the *Mississippi Code of 1972*, as amended and annotated, to discuss a personnel matter and a potential litigation matter.

The motion was seconded by Supervisor Lummus.

AUTHORIZE AND APPROVE TO COME OUT OF EXECUTIVE SESSION

Supervisor Deanes moved to authorize and approve to come out of executive session.

The motion was seconded by Supervisor Lummus.

AUTHORIZE AND APPROVE FOR THE UNA COMMUNITY CLUB'S USE OF THE UNA RECREATIONAL BUILDING TO NOT KEEP THE BUILDING FROM BEING RENTED

Supervisor Deanes moved to authorize and approve for the UNA Community Club's use of the UNA Recreational Building to not keep the building from being rented.

The motion was seconded by Supervisor Lummus.

HARMON LAKE ROAD ABANDONMENT AS ADVERTISED.

AT THIS TIME A PUBLIC HEARING WAS CALLED TO ORDER AND OPENED FOR THE CONSIDERATION OF ABANDONING HARMON LAKE ROAD. EVERYONE PRESENT FOR THE SAID HEARING WAS NOTED ON THE SIGN IN SHEET, INCLUDING MEMBERS OF THE PUBLIC. THE PRESIDENT CALLED THE HEARING TO ORDER. THE PRESIDENT STATED THE OBJECTIVE AS TO THE PURPOSE OF THE HEARING. THE PRESIDENT REVIEWED THE PROOF OF PUBLICATION TO SHOW NOTICE WAS PROPERLY SERVED TO THE PUBLIC FOR THE SAID HEARING. NO OBJECTIONS OR COMMENTS WERE MADE BY ANYONE.

Supervisor Deanes moved to exit the public hearing.

The motion was seconded by Supervisor Chandler.

AUTHORIZE AND APPROVE OF THE RESOLUTION TO ABANDON HARMON LAKE ROAD

Supervisor Lummus moved to authorize and approve the Resolution to Abandon Harmon Lake Road.

The motion was seconded by Supervisor Davis.

(Exhibit "T")

AUTHORIZE AND APPROVE TO RETURN INTO CLOSED SESSION

Supervisor Deanes moved to authorize and approve to return into closed session.

The motion was seconded by Supervisor Lummus.

AUTHORIZE AND APPROVE TO GO FROM CLOSED SESSION TO EXECUTIVE SESSION AS ALLOWED UNDER SECTION 25-41-7 OF THE *MISSISSIPPI CODE OF 1972*, AS AMENDED AND ANNOTATED, TO DISCUSS A PERSONNEL MATTER AND POTENTIAL LITIGATION

Supervisor Lummus moved to authorize and approve to go from closed session to executive session as allowed under Section 25-41-7 of the *Mississippi Code of 1972*, as amended and annotated, to discuss a personnel matter and a potential litigation matter.

The motion was seconded by Supervisor Deanes.

RECESS

Supervisor Deanes to recess until Thursday, October 6, 2022 at 9:00 a.m. at the Clay County Courthouse.

The motion was seconded by Supervisor Davis.

\*\*\* All motions were carried unanimously unless otherwise indicated.

SO ORDERED, this the 3rd day of October, 2022.



LYNN HORTON, PRESIDENT  
BOARD OF SUPERVISORS  
CLAY COUNTY MISSISSIPPI

  
AMY G. BERRY, CHANCERY CLERK  
CLERK OF THE BOARD  
CLAY COUNTY MISSISSIPPI

# EXHIBIT A



**Clay County Board of Supervisors  
Agenda for Special Called Meeting  
Monday, October 3, 2022, at 9:00 a.m.**

- Call to Order
- Welcome & Prayer
- Adopt and Amend Agenda as presented
- Adopt and Approve Claims Docket
- Adopt and approve invoice to pay Randy Jones, Flood Plain Coordinator, for the month of Sept. 2022
- Authorize and approve to spread on the minutes the award letter as received on the ARC West TVA Road Project
- Authorize and approve the President to execute the Grant Agreement and other related documents needed by ARC for the W. TVA Road Project
- Authorize and approve the County to furnish a letter to Mr. Obrett King regarding the County not enacting any local zoning or restrictions relative to the Medical Cannabis Program
- Porsha Lee, *Tax Assessor/Collector*
  - Authorize and approve to void County Warrants issued on BankFirst Financial Services Bank
  - Authorize and approve to transfer the remaining cash balance in the Tax Assessor Checking account at BankFirst as a result of the voided check warrants to her account at BanCorpSouth Bank
  - Consider Littco/PACCAR – Personal Property not rendered to the County
  - Consider the new Mississippi Law change relative to Out of State contractors
  - Authorize and approve the Tax Assessor/Collector to travel to her Fall Conference
- Torrey Williams, *EMA Director/911 Coordinator*
  - Monthly Report
- Eddie Scott, *Sheriff of Clay County*
  - Authorize and approve to accept the check received from Neal Coker in the amount of \$19,366.66 raised from a Community Gun Raffle Fund Raiser and to settle the proceeds to the Sheriff's Seized Drug Fund
  - Authorize and approve for the said funds to then be transferred from the Seized Drug Fund to the K9 Dog Fund
- Amy Berry, *Chancery Clerk*
  - Authorize and approve the Chancery Clerk's Affidavit of Justice Court Settlement for the month of September 2022
  - Authorize and approve the Chancery Clerk's Credit Card Affidavit for the month of September 2022
  - Authorize and approve the Chancery Clerk to Complete and File the annual County Compliance Form and County Fire Investigator Form for year 2022 with the MS State Fire Coordinator's Office
- Amendments
- Other Business
- Request to go into Executive Session as allowed under Section 25-41-7 of *the Mississippi of 1972*, to discuss a personnel matter
- Recess until Thursday, October 6, 2022, at the Clay County Courthouse, at 9:00 a.m.

**AMENDMENTS:**

---

---

---

---

---

# EXHIBIT B

CLAIM #	VENDOR NAME	AMOUNT
4	QUILL CORPORATION	184.95
5	QUILL CORPORATION	192.90
6	QUILL CORPORATION	99.99
7	QUILL CORPORATION	188.27
8	QUILL CORPORATION	188.99
9	QUILL CORPORATION	67.99
10	QUILL CORPORATION	67.99
11	QUILL CORPORATION	67.99-
12	QUILL CORPORATION	69.95
13	QUILL CORPORATION	24.99
14	QUILL CORPORATION	204.74
15	QUILL CORPORATION	45.99-
16	QUILL CORPORATION	274.98
17	QUILL CORPORATION	41.99
18	QUILL CORPORATION	53.49
19	QUILL CORPORATION	101.94
20	QUILL CORPORATION	495.96
21	STRICKLAND COMPANIES	214.20
22	ALMOND PRINTING	264.00
23	LAWRENCE PRINTING COMPANY, INC	291.44
24	STRICKLAND COMPANIES	133.82
25	OFFICE SUPPLY HUT	72.69
26	QUILL CORPORATION	214.37
27	QUILL CORPORATION	240.99
28	QUILL CORPORATION	152.97
29	QUILL CORPORATION	211.99
30	QUILL CORPORATION	18.58
31	QUILL CORPORATION	60.98
32	QUILL CORPORATION	21.49
33	QUILL CORPORATION	39.99-
34	QUILL CORPORATION	178.95
35	GUEST BODY SHOP, LLC	329.00
36	A-1 APPLIANCE CENTER	999.00
37	A-1 APPLIANCE CENTER	260.00
38	STRICKLAND COMPANIES	92.25
39	KITCHEN OUTFITTERS, LLC	132.75
40	LOWE'S HOME CENTER, INC.	841.70
41	REDWOOD TOXICOLOGY LABORATORY	7.00
42	REFRIGERATION SUPPLY COMPANY	155.00
43	CDM GOVERNMENT INC.	398.86
44	SUNFLOWER STORE	156.00
45	SUNFLOWER STORE	156.00
48	LANN CHEMICAL	156.00
49	LANN CHEMICAL	264.66
50	EXPRESS OIL CHANGE, LLC	1513.25
51	AUTO-CHLOR SYSTEMS	950.00
52	SYNERGETICS DCS, INC	226.95
53	LANN CHEMICAL	3240.00
54	ATMOS ENERGY	361.92
55	ATMOS ENERGY	506.22
		33.04



CLAIM #	VENDOR NAME	AMOUNT
57	DELTA COMPUTER SYSTEMS, INC	95.00
58	JT RAY COMPANY	227.69
59	JT RAY COMPANY	157.93
60	JT RAY COMPANY	145.37
61	JT RAY COMPANY	192.05
62	JT RAY COMPANY	94.30
63	JT RAY COMPANY	150.12
64	JOSEPH HILLMAN, MD	200.00
65	H. SCOTT ROSS	350.00
66	AMY G. BERRY - FEES	156.00
67	AMY G. BERRY - FEES	156.00
68	AMY G. BERRY - FEES	156.00
131	BELLSOUTH / ATT	39.88
132	ATMOS ENERGY	1427.58
133	R J YOUNG COMPANY	153.15
134	SHRED MANAGERS	140.00
135	GOLDEN TRIANGLE PL & DEV DIST	642.00
136	DATA SYSTEMS MANAGEMENT, INC	3139.00
138	FUELMAN-SHERIFF	2029.88
139	QUILL CORPORATION	103.92
140	QUILL CORPORATION	403.53
141	QUILL CORPORATION	13.99
142	OFFICE SUPPLY HUT	334.20
143	A-1 APPLIANCE CENTER	152.90
144	A-1 APPLIANCE CENTER	179.95
145	A-1 APPLIANCE CENTER	179.95
146	BARCODES INC	262.87
147	JIM'S AUTO PARTS, WEST POINT	418.09
148	JIM'S AUTO PARTS, WEST POINT	115.93
149	JIM'S AUTO PARTS, WEST POINT	455.21
150	STRICKLAND COMPANIES	312.50
152	LINSEY BROS AUTO SALES &	1000.00
154	QUILL CORPORATION	144.99
155	QUILL CORPORATION	144.99-
156	QUILL CORPORATION	383.99
157	QUILL CORPORATION	383.99-
159	GOVEASE AUCTION LLC	3103.78
160	CITY OF COLUMBUS	330.00
162	FUELMAN-DC	39.94
163	FUELMAN-SHERIFF	1592.97
166	CASH & CARRY CLEANERS	20.00
167	MCBRAYER QUICK LOBE	83.00
168	MCBRAYER QUICK LOBE	78.00
169	MCBRAYER QUICK LOBE	78.00
173	SOUTHERN TELECOMMUNICATIONS	610.64
175	SOUTHERN TELECOMMUNICATIONS	44.51
176	CASH & CARRY CLEANERS	30.00
177	MCBRAYER QUICK LOBE	39.00
178	ATMOS ENERGY	41.37
179	KIM HOOD	52.50
180	ANITA MOSS	60.14
181	MS STATE UNIV. EXTENSION SERV	1455.62

CLAIM #	VENDOR NAME	AMOUNT
182	CASH & CARRY CLEANERS	20.00
183	DEBBIE DICHTARA	40.00
184	LANELL EARLY	80.00
185	REBECCA PORTERA	50.00
186	AIRGAS SOUTH	258.43
188	DPS CRIME LAB	60.00
189	WEST POINT SCHOOLS	6739.49
190	WEST POINT SCHOOLS	88.59
191	WEST POINT SCHOOLS	2819.05
192	CITY OF WEST POINT	32.22
193	CITY OF WEST POINT	1025.11
194	CITY OF WEST POINT	2450.72
199	MS STATE MEDICAL EXAMINER	4000.00
200	MELISSA GRIMES	45.00
203	CASH & CARRY CLEANERS	30.00
204	CASH & CARRY CLEANERS	20.00
207	NORTH MS MEDICAL CLINIC	410.00
210	SYNERGETICS DCS, INC	2067.50
272	CITY WATER & LIGHT DEPT.	2504.89
273	CITY WATER & LIGHT DEPT.	374.84
274	COMCAST CABLE	233.66
275	JAMES E. MCWILLIAN	150.00
278	C SPIRE WIRELESS	220.00
279	CAPITAL ONE	231.80
281	CAPITAL ONE	37.17
282	CAPITAL ONE	37.17
283	CAPITAL ONE	34.74
284	KITCHEN OUTITTERS, LLC	716.50
285	PHILIP'S HARDWARE	862.94
286	ADVANTAGE BUSINESS SYSTEMS	334.98
288	MAILROOM CONSULTANT	329.88
290	FUELMAN-DC	40.44
291	FUELMAN-SHERIFF	2356.65
292	QUILL CORPORATION	32.99
293	MERCHANT CO.	3673.20
294	SYSCO FOOD SERVICES, INC.	1780.98
295	US FOOD SERVICE	1129.64
296	WOOD FRUITTICHER GROCERY CO	4480.12
297	SECURITY SOLUTIONS, LLC	276.00
298	SECURITY SOLUTIONS, LLC	600.00
299	DIXIE NET	327.00
300	VETERANS INFORMATION SERVICE	96.00
301	MAGNOLIA BOTTLED WATER CO.	27.00
302	SHERWIN-WILLIAMS OF WEST POINT	833.65
303	MS CHANCERY CLERKS' ASSOC.	1000.00
304	DIVERSIFIED COMPANIES, LLC	4427.00
308	DAVID KNIGHT CONSTRUCTION, INC	3575.00
317	CASH & CARRY CLEANERS	30.00
318	CASH & CARRY CLEANERS	20.00
319	CLARISSA N. HARRIS	350.00
320	CLARISSA N. HARRIS	350.00
321	AMY G. BERRY - FEES	156.00

CLAIM #	VENDOR NAME	AMOUNT
322	AMY G. BERRY - FEES	156.00
323	AMY G. BERRY - FEES	26.00
324	HAIRSTON TRANSPORT SERVICE	597.60
325	STACY BLANSETT	225.00
327	CITY WATER & LIGHT DEPT.	708.04
328	CITY WATER & LIGHT DEPT.	286.81
329	CITY WATER & LIGHT DEPT.	128.16
330	DAILY TIMES LEADER	6.44
333	TIM DOSS	56.89
340	BANK OF COMMERCE	3462.96
343	BANCORP SOUTH	4347.01
344	MAGNOLIA BUSINESS SYSTEMS, INC	184.54
345	MAGNOLIA BUSINESS SYSTEMS, INC	158.22
346	MAGNOLIA BUSINESS SYSTEMS, INC	240.24
347	MAGNOLIA BUSINESS SYSTEMS, INC	283.22
348	MAGNOLIA BUSINESS SYSTEMS, INC	280.52
349	MAGNOLIA BUSINESS SYSTEMS, INC	226.83
350	MAGNOLIA BUSINESS SYSTEMS, INC	189.69
351	MAGNOLIA BUSINESS SYSTEMS, INC	85.14
352	GEORGE'S TIRE SERVICE	20.00
353	RUSS WALKER	180.00
354	CINDY C. STRICKLAND	90.00
355	REFRIGERATION SUPPLY COMPANY	654.40
356	QUILL CORPORATION	289.90
358	REBECCA PORTERA	40.00
359	LAWRENCE PRINTING COMPANY, INC	329.02
360	SHERWIN-WILLIAMS OF WEST POINT	284.85
361	SHERWIN-WILLIAMS OF WEST POINT	115.94
362	SHERWIN-WILLIAMS OF WEST POINT	5.49
363	DAILY TIMES LEADER	374.00
364	COMMUNITY COUNSELING	375.00
365	LOWNDES COUNTY JUVENILE	400.00
366	ULINE	662.14
367	FUELMAN-SHERIFF	1989.46
368	C SPIRE WIRELESS	370.00
369	DRUG FREE WORKPLACES, INC	88.00
370	DRUG FREE WORKPLACES, INC	44.00
377	FRANKLIN TELEPHONE COMPANY	2854.68
379	IANN CHEMICAL	2043.81
380	SUNFLOWER STORE	156.00
381	SUNFLOWER STORE	156.00
382	AUTOZONE LLC	109.64
383	GALLOWAY-CHANDLER-MCKINNEY	128.00
388	JEREMY HARPOLE	200.00
389	JEREMY HARPOLE	600.00
393	AMY G. BERRY - FEES	26.00
394	S.E. CHICKASAW WATER ASSOC.	25.00
400	SLOAM WATER DISTRICT	28.00
401	SLOAM WATER DISTRICT	28.00
402	SLOAM WATER DISTRICT	28.00
403	GALLOWAY-CHANDLER-MCKINNEY	222.00
404	GALLOWAY-CHANDLER-MCKINNEY	222.00

CLAIM #	VENDOR NAME	AMOUNT
405	DAILY TIMES LEADER	202.80
406	DELUXE BUSINESS CHECKS	138.43
407	QUILL CORPORATION	43.98
408	PUBLIC AGENCY TRAINING COUNCIL	525.00
409	QUILL CORPORATION	20.79
410	QUILL CORPORATION	55.98
411	QUILL CORPORATION	81.36
412	QUILL CORPORATION	128.94
422	LANN CHEMICAL	228.20
432	RWJ CONSULTING, LLC	1316.00
433	ADMINISTRATIVE OFFICE OF COURT	7388.21
435	MAGNOLIA BUSINESS SYSTEMS, INC	144.36
439	THE POLICE & SHERIFF'S PRESS	92.95
440	GUEST BODY SHOP, LLC	944.15
441	LANN CHEMICAL	285.25
442	LANN CHEMICAL	11.75
443	LANN CHEMICAL	141.00
445	GOLDEN TRIANGLE WATER	32.50
446	TOTAL LAWN CARE	90.00
447	TOTAL LAWN CARE	90.00
448	TOTAL LAWN CARE	110.00
449	TOTAL LAWN CARE	395.00
451	CARDMEMBER SERVICE	480.00
452	CARDMEMBER SERVICE	468.00
453	A-1 CLEANING SERVICE	1500.00
455	ROSE DRUG COMPANY	1147.38
470	QUILL CORPORATION	107.96
480	QUILL CORPORATION	74.94
481	QUILL CORPORATION	375.71
482	QUILL CORPORATION	797.01
495	COMMUNITY COUNSELING	460.00
496	AMY G. BERRY - FEES	29.00
497	FOUR-COUNTY ELEC POWER ASSN	229.00
499	FOUR-COUNTY ELEC POWER ASSN	50.00
500	FOUR-COUNTY ELEC POWER ASSN	194.00
501	FOUR-COUNTY ELEC POWER ASSN	56.00
502	FOUR-COUNTY ELEC POWER ASSN	349.00
503	FOUR-COUNTY ELEC POWER ASSN	38.00
504	FOUR-COUNTY ELEC POWER ASSN	47.00
505	FOUR-COUNTY ELEC POWER ASSN	73.00
506	FOUR-COUNTY ELEC POWER ASSN	35.00
507	FOUR-COUNTY ELEC POWER ASSN	47.00
510	COLUMBUS FENCE CO.	6032.60
523	CASH & CARRY CLEANERS	20.00
524	CASH & CARRY CLEANERS	30.00
526	DAILY TIMES LEADER	534.00
527	DAILY TIMES LEADER	6000.00
532	ULINE	1027.61
535	CITY WATER & LIGHT DEPT.	1964.63
536	CITY WATER & LIGHT DEPT.	8792.24
537	CITY WATER & LIGHT DEPT.	2724.83
538	MS EXTENSION ASSOC OF FAMILY	120.00

CLAIM #	VENDOR NAME	AMOUNT
539	COMCAST CABLE	158.60
540	H. D. POSEY, D.D. S.	157.53
541	CLAY COUNTY MEDICAL CENTER	21.55
542	CLAY COUNTY MEDICAL CENTER	190.00
543	CLAY COUNTY MEDICAL CENTER	179.76
544	CLAY COUNTY MEDICAL CENTER	36.56
545	PREMIER RADIOLOGY	42.52
546	PREMIER RADIOLOGY	26.80
548	MISS. ASSOC. OF SUPERVISORS	2000.00
549	ORKIN- TUPELO, MS	55.00
550	ORKIN- TUPELO, MS	67.50
551	ORKIN- TUPELO, MS	124.00
552	ORKIN- TUPELO, MS	105.00
553	ORKIN- TUPELO, MS	105.00
554	ORKIN- TUPELO, MS	72.00
555	ORKIN- TUPELO, MS	95.00
563	FOUR-COUNTY ELEC POWER ASSN	36.00
564	FOUR-COUNTY ELEC POWER ASSN	36.00
565	FOUR-COUNTY ELEC POWER ASSN	227.00
566	FOUR-COUNTY ELEC POWER ASSN	125.00
567	FOUR-COUNTY ELEC POWER ASSN	199.00
568	FOUR-COUNTY ELEC POWER ASSN	97.00
569	CAPITAL ONE	35.38
571	GUARDIAN LOCK & KEY	93.00
578	SAFEGUARD BUSINESS SYSTEMS	924.81
579	LANN CHEMICAL	114.10
580	STRIKLAND COMPANIES	180.75
581	ADVANTAGE BUSINESS SYSTEMS	814.93
583	MS INDUSTRIAL WASTE DISPOSAL	113.40
584	MS INDUSTRIAL WASTE DISPOSAL	189.00
585	MS INDUSTRIAL WASTE DISPOSAL	113.40
588	HAIRSTON TRANSPORT SERVICE	597.60
589	TANYA WEST	500.00
591	TEC	32.23
592	CITY OF COLUMBUS	540.00
594	COMCAST CABLE	223.70
595	KRISTEN WOOD WILLIAMS, PLLC	150.00
596	KRISTEN WOOD WILLIAMS, PLLC	300.00
597	KRISTEN WOOD WILLIAMS, PLLC	450.00
598	MARLIN M STEWART III	525.00
599	MARLIN M STEWART III	872.50
600	MARLIN M STEWART III	502.50
601	MARLIN M STEWART III	535.00
602	DAILY TIMES LEADER	704.00
603	LANN CHEMICAL	138.15
604	ATMOS ENERGY	42.10
605	ATMOS ENERGY	57.59
606	ATMOS ENERGY	237.25
607	AUTO-CHLOR SYSTEMS	226.95
609	LOCAL GOVERNMENT RECORDS OFFIC	71.00
620	SYSCO FOOD SERVICES, INC.	2101.62
680	CLAY CO.DEPT./SOCIAL SERVICES	316.67

CLAIM #	VENDOR NAME	AMOUNT
681	DISTRICT ATTORNEY'S OFFICE	175.00
682	GOLDEN TRIANGLE AREA	2583.33
683	HEALTH DEPT. OF CLAY COUNTY	3791.67
684	COMMUNITY COUNSELING SERVICE	2000.00
685	NATIONAL GUARD OF MISSISSIPPI	200.00
686	RESERVE ACCOUNT	2000.00
687	CLAY COUNTY SWCD OFFICE	800.00
688	UNITED POSTAL SERVICE	625.00
689	VICTIM WITNESS PROGRAM	1683.96
690	VICTIM WITNESS PROGRAM	443.70
705	MISS. ASSOC. OF SUPERVISORS	1050.00
707	GOLDEN TRIANGLE DEVELOPMENT	87500.00
708	TURNER LAW OFFICES, PLLC	1618.75
709	MISSISSIPPI PUBLIC ENTITY	16967.00
710	CLAY COUNTY SHERIFF/PETTY CASH	1000.00
714	MS TAX ASSESSOR/COLLECTOR ASSO	1000.00
*** FUND TOTALS *** 001 GENERAL COUNTY		298308.75

CLAIM #	VENDOR NAME	AMOUNT
438	INTEGRATED COMMUNICATION	1530.00
*** FUND TOTALS *** 012 FORFEITURE FUND (SHERIFF)		1530.00

CLAIM #	VENDOR NAME	AMOUNT
46	MPIC	206.25
47	MPIC	802.50
276	COMCAST CABLE	104.79
280	CAPITAL ONE	708.00
444	EDGAR ROWN BULLOCK	600.00
489	QUILL CORPORATION	37.58
490	QUILL CORPORATION	67.98
593	COMCAST CABLE	110.19
621	BOB BARKER CO., INC.	272.43
622	BOB BARKER CO., INC.	1404.29
706	CENTRAL RESTAURANT PRODUCTS	8150.00
*** FUND TOTALS *** 040 SHERIFF'S INMATE CANTEEN		12464.01



CLAIM #	VENDOR NAME	AMOUNT
614	TOMBIGBEE REGIONAL LIBRARY	3901.55
*** FUND TOTALS *** 095 SPECTAL LIBRARY LEVY		3901.55

CLAIM #	VENDOR NAME	AMOUNT
153	STRICKLAND COMPANIES	167.80
174	SOUTHERN TELECOMMUNICATIONS	280.89
187	XEROX CORPORATION	28.50
277	C SPIRE WIRELESS	518.00
339	BANK OF COMMERCE	3857.27
342	HANCOCK BANK	2866.94
378	STRICKLAND COMPANIES	42.45
454	BELLSOUTH / ATT	3466.00
473	MS 911 COORDINATORS ASSOC	990.00
474	MS 911 COORDINATORS ASSOC	50.00
528	AT&T	107.00
*** FUND TOTALS *** 097 E911 FUND		12374.85

CLAIM #	VENDOR NAME	AMOUNT
582	WEST GROUP PAYMENT CENTER	436.30
*** FUND TOTALS *** 104 LAW LIBRARY		436.30

CLAIM #	VENDOR NAME	AMOUNT
332	LONNIE DAVIDSON	220.00
434	MS DEVELOPMENT AUTHORITY	1386.57
450	TOTAL LAWN CARE	80.00
*** FUND TOTALS *** 114 VOLUNTEER FIRE DEPARTMENT		1686.57

CLAIM #	VENDOR NAME	AMOUNT
341	MS DEVELOPMENT AUTHORITY	2993.38
*** FUND TOTALS ***		116 INSURANCE REBATE MONIES

2993.38

CLAIM #	VENDOR NAME	AMOUNT
205	STRYKER MEDICAL DIVISION	14906.44
206	STRYKER MEDICAL DIVISION	438.56
*** FUND TOTALS *** 135 EMERGENCY MEDICAL SERVICES OPERATING FUND		15345.00

CLAIM #	VENDOR NAME	AMOUNT
390	GOLDEN TRIANGLE DEVELOPMENT	250.00
711	MS DEVELOPMENT AUTHORITY	3300.93
*** FUND TOTALS ***		138 TVA BRIDGE BOND MONEY
		3550.93

CLAIM #	VENDOR NAME	AMOUNT
459	CARQUEST AUTO PARTS, INC.	57.03
460	CARQUEST AUTO PARTS, INC.	49.98
461	CARQUEST AUTO PARTS, INC.	18.58
462	CARQUEST AUTO PARTS, INC.	20.49
464	CARQUEST AUTO PARTS, INC.	39.20
467	CARQUEST AUTO PARTS, INC.	26.65
478	JIM'S AUTO PARTS, WEST POINT	123.93
*** FUND TOTALS *** 151 DISTRICT 1 ROAD		335.86



CLAIM #	VENDOR NAME	AMOUNT
2	PHILIP'S HARDWARE	8.95
3	PHILIP'S HARDWARE	6.73
56	JIM'S AUTO PARTS, WEST POINT	408.97
73	PHILIP'S HARDWARE	95.10
74	PHILIP'S HARDWARE	16.03
75	JIM'S AUTO PARTS, WEST POINT	402.10
76	JIM'S AUTO PARTS, WEST POINT	646.99
77	JIM'S AUTO PARTS, WEST POINT	7.99
78	JIM'S AUTO PARTS, WEST POINT	26.00
79	JIM'S AUTO PARTS, WEST POINT	193.99
80	JIM'S AUTO PARTS, WEST POINT	134.77
126	PHILIP'S HARDWARE	33.97
129	ATMOS ENERGY	51.38
170	TIPTON'S TRUCK REPAIR LLC	327.25
171	GEORGE'S TIRE SERVICE	20.00
245	RACKLEY OIL COMPANY, INC	912.25
246	APAC-MISSISSIPPI, INC.	555.66
247	CITY WATER & LIGHT DEPT.	35.00
248	BRAD'S ON SITE SERVICE, LLC	350.00
249	HENRY BACKHOE & DIRT SERVICE	150.00
287	RACKLEY OIL COMPANY, INC	4923.10
306	JIM'S AUTO PARTS, WEST POINT	96.40
307	CARQUEST AUTO PARTS, INC.	20.56
309	GEORGE'S TIRE SERVICE	569.63
310	GEORGE'S TIRE SERVICE	346.40
372	PHILIP'S HARDWARE	18.84
373	APAC-MISSISSIPPI, INC.	339.30
387	JIM'S AUTO PARTS, WEST POINT	73.70
392	HWY 50 AUTO SERVICE	680.00
396	JIM'S AUTO PARTS, WEST POINT	24.99
397	JIM'S AUTO PARTS, WEST POINT	139.58
431	GOLDEN TRIANGLE WATER	32.50
436	GEORGE'S TIRE SERVICE	222.00
476	JIM'S AUTO PARTS, WEST POINT	20.99
477	JIM'S AUTO PARTS, WEST POINT	267.00-
511	FOUR-COUNTY ELEC POWER ASSN	293.00
521	FOUR-COUNTY ELEC POWER ASSN	40.20
586	MS INDUSTRIAL WASTE DISPOSAL	125.29

\*\*\* FUND TOTALS \*\*\* 152 DISTRICT 2 ROAD

12082.61

CLAIM #	VENDOR NAME	AMOUNT
90	CARQUEST AUTO PARTS, INC.	48.94
118	CARQUEST AUTO PARTS, INC.	48.73
119	CARQUEST AUTO PARTS, INC.	50.90
120	CHICKASAW EQUIPMENT CO.	128.52
121	NEKAIR, LLC	137.21
195	CARQUEST AUTO PARTS, INC.	57.98
196	CARQUEST AUTO PARTS, INC.	42.24
197	CARQUEST AUTO PARTS, INC.	16.98
198	J & B ENTERPRISES	62.95
250	GOLDEN TRIANGLE TREE SERVICE	900.00
251	THOMPSON MACHINERY	380.94
316	CARQUEST AUTO PARTS, INC.	22.95
391	CHICKASAW EQUIPMENT CO.	161.46
395	CARQUEST AUTO PARTS, INC.	13.49
430	GRAY'S TIRE SERVICE	166.25
514	GEORGE'S TIRE SERVICE	78.00
515	FOUR-COUNTY ELEC POWER ASSN	76.00
520	FOUR-COUNTY ELEC POWER ASSN	40.20
572	SUDAM WATER DISTRICT	28.00
*** FUND TOTALS *** 153 DISTRICT 3 ROAD		2461.74

CLAIM #	VENDOR NAME	AMOUNT
91	APAC-MISSISSIPPI, INC.	1612.38
92	APAC-MISSISSIPPI, INC.	1324.98
93	APAC-MISSISSIPPI, INC.	1652.40
100	APAC-MISSISSIPPI, INC.	1569.12
101	APAC-MISSISSIPPI, INC.	548.10
102	THOMPSON MACHINERY	60.96
103	ARAMARK UNIFORM SERVICES INC	34.32
104	CHICKASAW EQUIPMENT CO.	134.49
105	CHICKASAW EQUIPMENT CO.	5.60-
106	ARAMARK UNIFORM SERVICES INC	34.32
107	NEXAIR, LLC	137.21
109	ARAMARK UNIFORM SERVICES INC	34.32
112	APAC-MISSISSIPPI, INC.	17507.28
115	APAC-MISSISSIPPI, INC.	2934.54
116	APAC-MISSISSIPPI, INC.	1516.74
253	PHILIP'S HARDWARE	45.96
254	JIM'S AUTO PARTS, WEST POINT	27.91
255	CHICKASAW EQUIPMENT CO.	63.00
258	WESDAK INC.	135.38
261	KNOX GROCERY LLC	14.63
262	KNOX GROCERY LLC	14.87
263	KNOX GROCERY LLC	21.00
268	KNOX GROCERY LLC	11.99
269	KNOX GROCERY LLC	4.99
270	KNOX GROCERY LLC	13.38
271	KNOX GROCERY LLC	11.88
334	TIGRETT STEEL & SUPPLY	134.67
374	ARAMARK UNIFORM SERVICES INC	34.32
375	CARQUEST AUTO PARTS, INC.	49.66
475	JIM'S AUTO PARTS, WEST POINT	21.77
485	ROGERS GROUP, INC	6957.62
486	ROGERS GROUP, INC	5018.27
488	ROGERS GROUP, INC	2867.41
509	RACKLEY OIL COMPANY, INC	9980.58
519	FOUR-COUNTY ELEC POWER ASSN	40.20
530	HEADS UP CONTRACTING, LLC	4780.00
556	SLOAM WATER DISTRICT	28.00
559	FOUR-COUNTY ELEC POWER ASSN	168.00
560	FOUR-COUNTY ELEC POWER ASSN	42.00
561	FOUR-COUNTY ELEC POWER ASSN	82.10
587	TRACTOR SUPPLY CREDIT PLAN	46.50

\*\*\* FUND TOTALS \*\*\* 154 DISTRICT 4 ROAD

59709.65

CLAIM #	VENDOR NAME	AMOUNT
81	APAC-MISSISSIPPI, INC.	1071.84
82	PHILLIP'S HARDWARE	147.87
84	APAC-MISSISSIPPI, INC.	2148.72
87	RICE EQUIPMENT COMPANY, LLC	127.29
88	APAC-MISSISSIPPI, INC.	540.75
414	TIGRETT STEEL & SUPPLY	134.66
415	PHILLIP'S HARDWARE	172.58
416	JIM'S AUTO PARTS, WEST POINT	50.68
417	JIM'S AUTO PARTS, WEST POINT	8.07
418	JIM'S AUTO PARTS, WEST POINT	160.69
419	JIM'S AUTO PARTS, WEST POINT	15.99
420	SUN CREEK WATER ASSN.	20.00
421	MELISSA MCKEE	400.00
423	CARQUEST AUTO PARTS, INC.	31.41
427	THOMPSON MACHINERY	526.76
428	PARKER BROTHERS, INC.	950.00
483	ROGERS GROUP, INC	3219.66
516	FOUR-COUNTY ELEC POWER ASSN	140.00
518	FOUR-COUNTY ELEC POWER ASSN	40.20
525	DAILY TIMES LEADER	82.34
558	TOMMY MILLSAPS	800.00
712	PHEBA QUICK STOP	341.85

\*\*\* FUND TOTALS \*\*\* 155 DISTRICT 5 ROAD

11131.36

CLAIM #	VENDOR NAME	AMOUNT
94	FUELMAN D1	457.96
95	FUELMAN D1	423.89
96	RACKLEY OIL COMPANY, INC	4068.50
97	SOUTHERN TELECOMMUNICATIONS	45.43
98	ARAMARK UNIFORM SERVICES INC	36.72
99	ARAMARK UNIFORM SERVICES INC	36.72
151	COLD MIX, INC.	2816.66
211	CLAY COUNTY CO-OP	17.50
212	CLAY COUNTY CO-OP	17.98
213	CLAY COUNTY CO-OP	26.95
214	IVY SAW & MOWER	21.00
215	CARQUEST AUTO PARTS, INC.	149.77
216	CARQUEST AUTO PARTS, INC.	182.06
217	CARQUEST AUTO PARTS, INC.	325.88
218	CARQUEST AUTO PARTS, INC.	12.51
219	CARQUEST AUTO PARTS, INC.	22.45
220	CARQUEST AUTO PARTS, INC.	112.20
221	CARQUEST AUTO PARTS, INC.	102.77
222	MOTON INDUSTRIES, INC.	45.58
223	APAC-MISSISSIPPI, INC.	159.60
224	ARAMARK UNIFORM SERVICES INC	36.72
225	TIGRETT STEEL & SUPPLY	134.67
226	G & O SUPPLY CO, INC	2156.40
227	FUELMAN D1	414.97
234	AUTOZONE LLC	17.73
235	EMPIRE TRUCKS	50.82
236	H & R AGRI-POWER	1.68
237	H & R AGRI-POWER	121.77
238	WATERS TRUCK & TRACTOR CO., INC	878.85
239	TRAILBOS TRAILERS, INC.	293.75
240	APAC-MISSISSIPPI, INC.	542.85
241	APAC-MISSISSIPPI, INC.	1606.29
242	FALCON CONTRACTING CO., INC.	600.00
243	CITY WATER & LIGHT DEPT.	34.80
244	TERRY'S GARAGE AND REPAIR	480.84
336	PRESTON DOBBS TRUCKING AND	693.00
456	CARQUEST AUTO PARTS, INC.	130.80
457	CARQUEST AUTO PARTS, INC.	107.97
458	CARQUEST AUTO PARTS, INC.	20.98
463	CARQUEST AUTO PARTS, INC.	22.47
465	CARQUEST AUTO PARTS, INC.	7.39
466	CARQUEST AUTO PARTS, INC.	170.50
468	G & O SUPPLY CO, INC	657.90
469	PHILLIP'S HARDWARE	22.96
513	FUELMAN D1	235.99
517	FOUR-COUNTY ELEC POWER ASSN	130.00
522	FOUR-COUNTY ELEC POWER ASSN	40.20
657	SUNFLOWER STORE	19.26
658	SUNFLOWER STORE	85.10
659	SUNFLOWER STORE	22.25
660	SUNFLOWER STORE	38.52
661	SUNFLOWER STORE	18.31

37

CLAIM #	VENDOR NAME	AMOUNT
662	SUNFLOWER STORE	14.14
663	SUNFLOWER STORE	10.70
664	SUNFLOWER STORE	20.65
665	SUNFLOWER STORE	27.19
666	SUNFLOWER STORE	32.10
667	SUNFLOWER STORE	19.26
668	SUNFLOWER STORE	25.11
669	SUNFLOWER STORE	36.92
670	SUNFLOWER STORE	20.75
671	SUNFLOWER STORE	19.26
672	SUNFLOWER STORE	9.17
673	SUNFLOWER STORE	34.99
674	SUNFLOWER STORE	19.26
675	SUNFLOWER STORE	49.63
676	SUNFLOWER STORE	23.04
677	SUNFLOWER STORE	38.52
678	SUNFLOWER STORE	28.66

\*\*\* FUND TOTALS \*\*\* 161 DISTRICT 1 BRIDGE

19314.22

CLAIM #	VENDOR NAME	AMOUNT
123	WARREN PAVING	461.83
124	WARREN PAVING	245.74
125	PHILLIP'S HARDWARE	15.96
127	G & O SUPPLY CO, INC	1120.40
128	BRAD'S ON SITE SERVICE, LLC	425.00
311	WATERS TRUCK & TRACTOR CO., INC	1713.11
312	G & O SUPPLY CO, INC	766.24
326	OKTIBBEHA COUNTY COOPERATIVE	681.60
384	TIPTON'S TRUCK REPAIR LLC	315.00
385	PHILLIP'S HARDWARE	24.98
471	HANCOCK EQUIPMENT & OIL CO.	98.00
512	ORMAN'S WELDING & FAB., INC.	241.38
570	COLUMBUS WHOLESALE TIRE	1265.08

\*\*\* FUND TOTALS \*\*\* 162 DISTRICT 2 BRIDGE

7374.32

CLAIM #	VENDOR NAME	AMOUNT
357	BEST WADE PETROLEUM, INC.	6207.95
*** FUND TOTALS *** 163 DISTRICT 3 BRIDGE		6207.95



CLAIM #	VENDOR NAME	AMOUNT
108	BIG STATE INDUSTRIAL SUPPLY	119.99
256	GOLDEN TRIANGLE TIRE SVC LLC	701.39
257	THOMPSON MACHINERY	4660.80
259	KNOX GROCERY LLC	8.47
260	KNOX GROCERY LLC	15.37
264	KNOX GROCERY LLC	12.39
265	KNOX GROCERY LLC	18.27
266	KNOX GROCERY LLC	16.73
267	KNOX GROCERY LLC	8.97
376	TOTAL LAWN CARE	100.00
429	CLAY COUNTY CO-OP	139.00
*** FUND TOTALS *** 164 DISTRICT 4 BRIDGE		5802.58

1/7

CLAIM #	VENDOR NAME	AMOUNT
83	AMERIMAC CHEMICAL	559.00
85	G & O SUPPLY CO, INC	3333.60
86	ORMAN'S WELDING & FAB., INC.	567.60
89	ORMAN'S WELDING & FAB., INC.	420.00
508	D-TEAM TRUCKING CO., LLC	700.00
557	HANCOCK BANK	1867.01
679	DAVIDSON TRUCKING, LLC	2426.70
*** FUND TOTALS *** 165 DISTRICT 5 BRIDGE		9873.91

CLAIM #	VENDOR NAME	AMOUNT
232	WATERS TRUCK & TRACTOR CO., INC	4661.17
*** FUND TOTALS *** 171 D-1 ROAD CONSTRUCTION - USE TAX		4661.17

CLAIM #	VENDOR NAME	AMOUNT
122	APAC-MISSISSIPPI, INC.	1616.79
335	PRESTON DOBBS TRUCKING AND	1155.00
*** FUND TOTALS *** 173 D-3 ROAD CONSTRUCTION - USE TAX		2771.79

CLAIM #	VENDOR NAME	AMOUNT
715	APAC-MISSISSIPPI, INC.	6207.15
*** FUND TOTALS *** 174 D-4 ROAD CONSTRUCTION - USE TAX		6207.15

CLAIM #	VENDOR NAME	AMOUNT
413	ROGERS GROUP, INC	448.88
479	WARREN PAVING	9128.84
*** FUND TOTALS *** 175 D-5 ROAD CONSTRUCTION - USE TAX		9577.72

CLAY COUNTY  
CLAIMS SUMMARY FOR: 10/2022  
FOR THE PERIOD ENDED OCTOBER 03, 2022

PAGE 32  
APCSCPR

CLAIM #	VENDOR NAME	AMOUNT
252	APAC-MISSISSIPPI, INC.	1611.12
*** FUND TOTALS *** 183 D-3 CONSTRUCTION - ARPA FUNDS		1611.12

CLAIM #	VENDOR NAME	AMOUNT
110	APAC-MISSISSIPPI, INC.	86318.52
111	APAC-MISSISSIPPI, INC.	124020.78
113	APAC-MISSISSIPPI, INC.	80639.16
114	APAC-MISSISSIPPI, INC.	77018.16
484	ROGERS GROUP, INC	710.95
491	ROGERS GROUP, INC	686.17
492	B & M PAVING COMPANY, INC.	4560.00
493	B & M PAVING COMPANY, INC.	3468.00
494	B & M PAVING COMPANY, INC.	66123.20
533	LACALVIN JOHNSON	750.00
534	ROGERS GROUP, INC	666.70
691	B & M PAVING COMPANY, INC.	11480.00
692	B & M PAVING COMPANY, INC.	8092.00
693	B & M PAVING COMPANY, INC.	69208.00
694	B & M PAVING COMPANY, INC.	50864.00
695	B & M PAVING COMPANY, INC.	11168.40
696	B & M PAVING COMPANY, INC.	8092.00
697	B & M PAVING COMPANY, INC.	3468.00
698	B & M PAVING COMPANY, INC.	4674.00
699	B & M PAVING COMPANY, INC.	1640.00
700	B & M PAVING COMPANY, INC.	1156.00
701	B & M PAVING COMPANY, INC.	21039.20
702	B & M PAVING COMPANY, INC.	19680.00
703	B & M PAVING COMPANY, INC.	2230.40
704	B & M PAVING COMPANY, INC.	5477.60
713	APAC-MISSISSIPPI, INC.	11300.13

\*\*\* FUND TOTALS \*\*\* 184 D-4 CONSTRUCTION - ARPA FUNDS

674531.37



CLAIM #	VENDOR NAME	AMOUNT
424	G & C CONTRACTING, LLC	42315.00
425	G & C CONTRACTING, LLC	44345.00
426	COVTRANS COMPANY, INC.	50000.00
487	ROGERS GROUP, INC	33351.99
573	G & C CONTRACTING, LLC	39585.00
574	G & C CONTRACTING, LLC	17640.00
575	G & C CONTRACTING, LLC	29680.00
576	G & C CONTRACTING, LLC	41475.00
577	G & C CONTRACTING, LLC	32760.00
*** FUND TOTALS *** 185 D-5 CONSTRUCTION - ARPA FUNDS		331151.99

49

CLAIM #	VENDOR NAME	AMOUNT
331	REGIONS BANK	65421.25
*** FUND TOTALS ***		214 COUNTY COURT COMPLEX COPS 2019 DEBT SVC
		65421.25

CLAIM #	VENDOR NAME	AMOUNT
472	TRUSTMARK NATIONAL BANK	1750.00
*** FUND TOTALS ***		250 D-5 ROAD B & I 2013 ISSUANCE DEBT SVC
		1750.00

CLAIM #	VENDOR NAME	AMOUNT
228	ROGERS GROUP, INC	2050.84
229	ROGERS GROUP, INC	4152.14
230	ROGERS GROUP, INC	2690.40
231	ROGERS GROUP, INC	14929.15
233	ROGERS GROUP, INC	3111.90
529	HEADS UP CONTRACTING, LLC	3541.25
531	HEADS UP CONTRACTING, LLC	4780.00
*** FUND TOTALS *** 361 DIST 1 R & B CONSTRUCTION USE TAX - B & I		35255.68

CLAIM #	VENDOR NAME	AMOUNT
117	APAC-MISSISSIPPI, INC.	132151.20
*** FUND TOTALS *** 364 DIST 4 R & B CONSTRUCTION USE TAX - B & I		132151.20

CLAY COUNTY  
CLAIMS SUMMARY FOR: 10/2022  
FOR THE PERIOD ENDED OCTOBER 03, 2022

CLAIM #	VENDOR NAME	AMOUNT
69	WATERS TRUCK & TRACTOR CO., INC	279.56
70	WATERS TRUCK & TRACTOR CO., INC	172.80
71	TIPTON'S TRUCK REPAIR LLC	281.86
72	TIPTON'S TRUCK REPAIR LLC	25.00
130	PHILLIP'S HARDWARE	91.78
137	FUELMAN-SAN	1337.12
158	LANN CHEMICAL	774.00
161	FUELMAN-SAN	1213.54
164	PHILLIP'S HARDWARE	39.21
165	PHILLIP'S HARDWARE	1.50
172	PHILLIP'S HARDWARE	12.56
201	PHILLIP'S HARDWARE	31.33
202	PHILLIP'S HARDWARE	8.07
208	PHILLIP'S HARDWARE	19.53
209	PHILLIP'S HARDWARE	38.32
289	FUELMAN-SAN	1159.32
305	PHILLIP'S HARDWARE	23.45
313	HENRY BACKHOE & DIRT SERVICE	450.00
314	COKER EQUIPMENT & MATERIALS	500.00
315	TIPTON'S TRUCK REPAIR LLC	459.00
337	PHILLIP'S HARDWARE	8.07
338	BANK OF COMMERCE	2500.31
371	PHILLIP'S HARDWARE	12.87
386	TIPTON'S TRUCK REPAIR LLC	60.82
398	JIM'S AUTO PARTS, WEST POINT	33.99
399	SLOAM WATER DISTRICT	28.00
437	FUELMAN-SAN	1275.61
498	FOUR-COUNTY ELEC POWER ASSN	59.00
547	GTR SOLID WASTE MGMT AUTHORITY	4077.41
562	GEORGE'S TIRE SERVICE	20.00
590	GOLDEN TRIANGLE PL & DEV DIST	2950.67
623	SUNFLOWER STORE	15.42
624	SUNFLOWER STORE	26.92
625	SUNFLOWER STORE	20.92
626	SUNFLOWER STORE	26.92
627	SUNFLOWER STORE	15.42
628	SUNFLOWER STORE	15.42
629	SUNFLOWER STORE	15.42
630	SUNFLOWER STORE	15.43
631	SUNFLOWER STORE	7.71
632	SUNFLOWER STORE	30.79
633	SUNFLOWER STORE	15.42
634	SUNFLOWER STORE	15.42
635	SUNFLOWER STORE	15.42
636	SUNFLOWER STORE	15.42
637	SUNFLOWER STORE	22.73
638	SUNFLOWER STORE	28.66
639	SUNFLOWER STORE	7.71
640	SUNFLOWER STORE	8.35
641	SUNFLOWER STORE	15.42
642	SUNFLOWER STORE	4.95
643	SUNFLOWER STORE	9.55

CLAIM #	VENDOR NAME	AMOUNT
644	SUNFLOWER STORE	15.42
645	SUNFLOWER STORE	28.36
646	SUNFLOWER STORE	16.92
647	SUNFLOWER STORE	15.42
648	SUNFLOWER STORE	18.34
649	SUNFLOWER STORE	9.42
650	SUNFLOWER STORE	15.42
651	SUNFLOWER STORE	7.71
652	SUNFLOWER STORE	15.42
653	SUNFLOWER STORE	19.26
654	SUNFLOWER STORE	25.68
655	SUNFLOWER STORE	10.46
656	SUNFLOWER STORE	20.92
*** FUND TOTALS *** 400 SANITATION		18512.87

CLAIM #	VENDOR NAME	AMOUNT
615	GOLDEN TRIANGLE CRIME STOPPERS	152.50
616	MS DEPT OF PUBLIC SAFETY	550.00
617	MS DEPT OF PUBLIC SAFETY	868.50
618	MS DEPT OF PUBLIC SAFETY	55.50
619	STATE TREASURER	23701.75
*** FUND TOTALS *** 650 JUDICIAL ASSESSMENT CLEARING FUND		25328.25



CLAIM #	VENDOR NAME	AMOUNT
613	EAST MS COMMUNITY COLLEGE	9306.50
*** FUND TOTALS ***		690 EMJC MAINTENANCE
		9306.50

CLAIM #	VENDOR NAME	AMOUNT
612	EAST MISS. COMMUNITY COLLEGE	5953.23
*** FUND TOTALS *** 692 EMCC CAPITAL IMPROVEMENT CAMPAIGN		

5953.23

CLAIM #	VENDOR NAME	AMOUNT
610	EAST MISS. COMMUNITY COLLEGE	5064.10
*** FUND TOTALS *** 697 VO-TECH MAINTENANCE		5064.10

CLAIM #	VENDOR NAME	AMOUNT
611	EAST MISS. COMMUNITY COLLEGE	4516.50
*** FUND TOTALS *** 698 VO-TECH CAPITAL		4516.50

CLAIM #	VENDOR NAME	AMOUNT
608	TOMBIGBEE RIVER WTR MGMT DIST	5884.86
***	FUND TOTALS ***	699 TOMBIGBEE RIVER VALLEY WATER MGMT. DIST. 5884.86
***	DOCKET TOTALS ***	1826542.29

I CERTIFY THAT THE BOARD HAS EXAMINED EACH CLAIM ON THE 03RD DAY OF OCTOBER 2023  
DOCKET AND THE BILL THEY REPRESENT AND FINDS EACH OF THE ABOVE ARE AND  
PAYABLE AND DIRECT THE CLERK TO ISSUE WARRANTS OF THE RESPECTIVE FUNDS.  
THIS THE 03RD DAY OF OCTOBER 2022

  
\_\_\_\_\_  
PRESIDENT



cel

# EXHIBIT C

# RWJ Consulting, LLC

Invoice for: Clay County Floodplain Administration  
September 6, 2022 – October 11, 2022

Clay County Board of Supervisors  
Attn: The Honorable Lynn Horton, President  
P.O. Box 815, West Point, MS 39773

ITEM	<sup>1</sup> HOURS	*MILEAGE	TOTAL
09/09/22 Conference, research, travel, letter Towana Orr (Mary Holliday) 633 Lenoir Road, Prairie, MS 39756	1.0 @ \$24.00=\$24.00 1.0 @ \$48.00=\$48.00	See Attachment	\$72.00
09/11/22 Conference, research, travel, letter Caroline & Curlie Quinn. Bennett Road, West Poi, MS 39773	1.0 @ \$24.00=\$24.00 1.0 @ \$48.00=\$48.00	See Attachment	\$72.00
09/12/22 Conference, research, travel, letter James & Martha Powell, R.C. Road, West Point, MS 39773	1.0 @ \$24.00=\$24.00 0.5 @ \$48.00=\$24.00	See Attachment	\$48.00
09/15/22 Conference, research travel. Letter Mary Ware (Dorothy Ware) Berry Road, Pheba, MS 39755	1.0 @ \$24.00=\$24.00 0.5 @ \$48.00=\$24.00	See Attachment	\$48.00
09/15/22 Conference, research, travel, letter Pratt, Marcie (Raymond & Marcella Duncan) 2676 Highway 47, West Point, MS 39773	1.0 @ \$24.00=\$24.00 1.0 @ \$48.00=\$48.00	See Attachment	\$72.00
09/17/22 Conference, research, travel, inspection, photos, letter Fred & Demetria Ivy, (Gladney) Benny Drive, West Point, MS 39773	1.0 @ \$24.00=\$24.00 1.0 @ \$48.00=\$48.00	See Attachment	\$72.00
09/23/22 Conference, research, travel, letter Michael Weaver (Elnora ) 5636 East Church Hill Road, West Point, MS 39773	1.0 @ \$24.00=\$24.00 0.5 @ \$48.00=\$24.00	See Attachment	\$48.00
09/27/22 Conference, research, travel, letter Cadeshia Rias (Maezetter Lyons Estate) 2325 Moon Heard Road, Prairie, MS 39756	1.0 @ \$24.00=\$24.00 1.0 @ \$48.00=\$48.00	See Attachment	\$72.00
09/28/22 Conference, research, travel, letter Bobby Liane Allen, 34167 Highway 50 East, West Point, MS 39773	1.0 @ \$24.00=\$24.00 1.0 @ \$48.00=\$48.00	See Attachment	\$72.00
09/30/22 Conference, research, travel, letter Kathleen Robinson (Lena Harrison Estate) 631 White Station Road, West Point, MS 39773	1.0 @ \$24.00=\$24.00 1.0 @ \$48.00=\$48.00	See Attachment	\$72.00
09/30/22 Conference, research, travel, letter Lekia Quinn (Emma Burns) 1137 Pine Grove Road, Cedar Bluff, MS 39741	1.0 @ \$24.00=\$24.00 1.0 @ \$48.00=\$48.00	See Attachment	\$72.00
09/30/22 Conference, research, travel, letter Daphne Bynum, 771 RC Road, West Point, MS 39773	1.0 @ \$24.00=\$24.00 1.0 @ \$48.00=\$48.00	See Attachment	\$72.00
09/30/22 Conference, research, travel, letter Will Harpole (William Foster) 560 Henryville Road, Cedar Bluff, MS 39741	1.0 @ \$24.00=\$24.00 1.0 @ \$48.00=\$48.00	See Attachment	\$72.00
09/06/22 – 10/03/22 Travel Driving time, report, and copies for Board of Supervisors, Tax Assessor, Property Owners	8.7 @ \$24.00=\$208.80 2.0 @ \$48.00=\$96.00	226.4 @ \$0.65= \$147.20 See Attachment	\$452.00
<b>TOTALS</b>	<b>\$1,168.80</b>	<b>\$147.20</b>	<b>\$1,316.00</b>

<sup>1</sup> Driving time billed at half technical/research rate. Copies of correspondence, research, and letters are attached.

Respectfully Submitted:



Please mail to: **RWJ Consulting, LLC**  
**P.O. Box 1284**  
**West Point, Mississippi 39773**

CF: Chancery Clerk

RWJ/rj  
Encl as

# EXHIBIT D





Appalachian  
Regional  
Commission

**To:** Gayle C. Manchin, Federal Co-Chair  
**Subject:** West TVA Road Improvements Project  
MS-20922-302-22  
**Grantee:** Clay County  
West Point, MS  
**County(s):** Distressed: Clay  
**Basic Agency:** State-Administered (Mississippi Development Authority)  
**Goal:** ARC Goal 3, Objective 4. State Strategy 1.1.7: Support local access road projects that create or retain jobs.  
**Purpose:** To improve a main industrial road which serves as an agribusiness center that supports many small business farmers.  
**Funding:**

ARC (INXDC)	\$1,340,000	80%
Local	\$335,000	20%
<b>Total</b>	<b>\$1,675,000</b>	<b>100%</b>

Clay County: \$335,000

**Description:**

The project involves reconstruction of 1.12 miles of West TVA Road to support the local cattle industry in Mississippi. Transportation is a big expense to cattlemen, and the current road condition poses a great hazard to those who must travel it daily with trailer loads of cattle. West TVA Road provides direct access from 4-lane U.S. Highway 45 Alternate to serve a weekly livestock auction, which is the financial catalyst for \$30 million in sales for farmers each year. This third-generation home-grown business is committed to serving the cattlemen of the region as cattle has been raised on the open prairie of Northeast Mississippi for more than 100 years, serving as a major contributor to the county's agrarian economy. West TVA Road also provides access to a residential subdivision and a roofing company.

**Rationale/Benefits:**

The 1.12 miles of West TV A Road was not constructed for the present volume of heavy loads and is showing significant stress, pot holes, and base failures. The asphalt pavement has completely failed in a few locations and the surface returned to a gravel road. Reconstruction is needed to strengthen the roadway base to accommodate increased truck weights and to prevent the total failure of the roadway. The livestock auction is vital to the economic wellbeing of the region, and an adequate infrastructure is needed to preserve economic activity, sustain household wages, and retain jobs.

[www.arc.gov](http://www.arc.gov)

1666 CONNECTICUT AVENUE, NW, SUITE 700  
WASHINGTON, DC 20009-1068  
PH. 202 884 7700

MS-20922-302-22

Performance Measure (Outputs):

- 1.12 miles of access road improvements
- 2 businesses served

Performance Measure (Outcomes):

- 2 businesses improved

This project will have a primary impact on distressed areas. The period of performance is from January 1, 2022 to December 31, 2024. The project is consistent with the ARC Act and Code and is recommended for funding.

Recommended:

<u>Brandon McBride</u>	<u>9/16/2022 7:18 AM</u>
Executive Director	Date Recommended

Approved:

<u>Gayle C. Manchin</u>	<u>9/16/2022 4:40 PM</u>
Federal Co-Chair	Date Approved

# EXHIBIT E

REGISTERED STATE BASIC AGENCY  
MEMORANDUM OF UNDERSTANDING

Between  
The Appalachian Regional Commission  
And  
The Mississippi Development Authority (MDA)

**I. PURPOSE**

The Appalachian Regional Development Act (40 U.S.C. §§ 14101- 14526) contains a general authorization for other agencies to assist ARC with the administration of construction grants. This Memorandum of Understanding (MOU) is entered into by the signatory agencies to allow the Mississippi Development Authority (MDA) to manage and administer Appalachian Regional Commission (ARC) construction grants in Mississippi as a Registered State Basic Agency (RSBA).

**II. BENEFITS TO THE AGENCIES**

1. This MOU allows the ARC to disburse construction grant funds to the Mississippi Development Authority (MDA) so that the funds can be properly administered. Using ARC grant money to partially fund projects that may be assisted through MDA's programs will result in increased administrative efficiencies, environmental benefits, and additional funding leverage to support projects in the Appalachian Region.

**III. RESPONSIBILITIES**

It is mutually agreed and understood by the ARC and MDA that:


1. All ARC grant funds will be disbursed to MDA on behalf of a local community (hereinafter "Grantee").
2. MDA will provide determinations that the design, engineering, environmental reviews, and property acquisition components of the project conform to the requirements specified in the State Basic Agency Grant Administration Manual and the approved *Program Design Proposal (Program Design)*, dated August 4, 2014, which is incorporated into this agreement by this reference and attached as a supplement.
3. MDA or one of the involved local or state agencies on the project will issue the project's environmental impact review determination.
4. MDA will assure ARC that the grantee has agreed to comply with all applicable Federal and state laws and regulations and that the procurement and construction management aspects of the project, including bidding and contracting, are in compliance with Federal laws and regulations pertaining to the approved *Program Design* and the State Basic Agency Grant Administration Manual, which is incorporated into this agreement by this reference and attached as a

supplement.

5. MDA will provide monitoring of grantee construction progress and grant expenditures no less than semi-annually. MDA will perform construction inspections as necessary, but no less than one inspection during the construction phase.
6. MDA will review the grantee's invoices for eligibility and completeness of supporting documentation. MDA will assure processing and payment of invoices attributable to the ARC grant. MDA will certify payment requests before submitting them to ARC.
7. MDA will provide annual reports to ARC on construction progress and grant expenditures. Final reports shall include performance measures and final expenditures of ARC and matching funds. MDA shall also obtain the grantee's written certification of final project performance measures as required by ARC and the grantee's written certification of final budget tracking on the use of ARC grant funds and matching funds.

#### IV. TERMS

1. This MOU will become effective on the date of the final signature. Participation in this MOU may be terminated by any signatory agency with written notification to the other parties at least 90 calendar days in advance of the effective date of termination.
2. This MOU may be amended, extended, or modified through an exchange of correspondence and upon full agreement by both signatory agencies.
3. The parties agree that nothing in this MOU requires MDA to expend its funds to assist ARC projects, and that MDA will do so only through the terms of its programs.

  
\_\_\_\_\_  
CHARLES S. HOWARD, Interim Executive Director  
Appalachian Regional Commission

Date

8-15-14

  
\_\_\_\_\_  
Brent Christensen, Executive Director  
Mississippi Department of Economic and  
Community Development

Date

8-11-14

# Grant Agreement Between Appalachian Regional Commission and Clay County

**(Fiscal Agent for Clay County: Mississippi Development Authority)**

<b>ARC Contract Number:</b> MS-20922-2022		
<b>Project Title:</b> West TVA Road Improvements Project		
<b>ADMINISTRATIVE/FISCAL AGENT:</b>	Mississippi Development Authority 501 North West Street Jackson, MS 39201	<b>GRANTEE:</b> Clay County PO BOX 815 West Point, MS 39773 Project Director: Phylis Benson 662-324-7860 Ext.1134
Fiscal Agent's EIN:	64-6000736	<b>ARC Project Coordinator:</b> Chris Brazell 202-884-7753
Fiscal Agent Contact:	Lisa Maxwell 601-359-2498	<b>State Administration/Liaison Officer:</b> Mike Armour 662-842-3891
Part I - Special Provisions		

**1. Statement of Purpose - Incorporation of Proposal:**

This agreement implements a grant made under the authorities of Section 302 of the Appalachian Regional Development Act of 1965 (ARDA), as amended, (40 USC 14321) for the reconstruction of 1.12 miles of West TVA Road to support the local cattle industry in Mississippi. West TVA Road provides direct access from 4-lane U.S. Highway 45 Alternate to serve a weekly livestock auction, which is the financial catalyst for \$30 million in sales for farmers each year.

ARC funds are being made available to the project through the Mississippi Development Authority (MDA) and will be administered in accordance with the Memorandum of Understanding (MOU) between MDA and the Appalachian Regional Commission, executed on August 15, 2014, which is attached to and hereby incorporated into this agreement.

This project shall be carried out in general accord with Grantee's proposal, received at ARC on August 8, 2022. Grantee's proposal is incorporated by this reference as a supplement to this agreement. To the extent the Articles of this grant agreement conflict with the incorporated proposal, the Articles shall control.

**2. Order of Precedence:**

This grant agreement is subject to the provisions of the ARDA, the ARC Code and Project Guidelines, these Special Provisions (Part I), the attached Grant Agreement: General Provisions (Part II), the Memorandum of Understanding, the Registered State Basic Agency Grant Administration Manual, and any other incorporated Supplements. Any conflicts among these provisions shall be resolved giving precedence to these authorities in the order in which they are listed above.

### **3. Reports:**

The Grantee shall submit reports for this project to the Fiscal Agent semi-annually, or at a greater frequency determined by the Fiscal Agent. An annual report for this project shall be submitted by the Fiscal Agent to ARC, as required by the Memorandum of Agreement referenced in Article 1 on a schedule to be agreed to between the Fiscal Agent and the ARC Project Coordinator.

### **4. Consideration and Method of Payment:**

#### **A. Total.**

For the complete and satisfactory performance of this grant agreement, as determined by ARC, Grantee shall be paid by ARC a total sum not to exceed \$1,340,000 of actual, reasonable and eligible project costs. Grantee shall pay, or cause to be paid, the non-ARC share of \$335,000 in cash, contributed services, or in-kind contributions, as approved by ARC. Payments under this Agreement shall be made to the Grantee through the Mississippi Development Authority, as Fiscal Agent. The Grantee shall not incur any project-related costs nor begin construction without prior approval from the Fiscal Agent.

#### **B. Method.**

Progress payments in the full amount of the total ARC-approved funds are authorized under this agreement. Upon Grantee's satisfactory completion of the agreement, Grantee shall receive any balance of funds, which may be due under this agreement. Payments under this agreement shall be made under the Automated Standard Application for Payments (ASAP) process or, if necessary, upon the receipt of the Fiscal Agent's invoice.

### **5. Budget:**

Costs will be determined in general accord with the budget (which is attached to and hereby incorporated into this agreement), subject to the terms of this Grant Agreement, the Registered State Basic Agency Grant Administration Manual, and pertinent ARC Code Provisions.

### **6. Period of Performance:**

The grant period of performance shall be 1/1/2022 through 12/31/2024.

### **7. Federal Retention of Interest:**

Title to equipment and/or real property purchased with grant funds resides with the Grantee and assignees and successors approved by ARC, but ARC retains a property interest in such equipment and/or real property. The equipment and/or real property must be accounted for during and after the end of the project period according to OMB property standards at 2 C.F.R. 200.310-316. To satisfy accountability, all Grantees and Subgrantees purchasing equipment and/or real property must continue to use the equipment and/or real property in the same or other projects related to objectives of ARC, as approved by ARC. If the Grantee or Subgrantee wishes to change the use of the equipment and/or real property, or dispose of it or transfer ownership, the Grantee or Subgrantee must contact ARC to request disposition instructions. ARC is entitled to an amount equal to the value of the ARC share at the time of the change of use, disposal, or transfer of ownership.

Grantees and subgrantees, other than state agencies, that purchase or improve real property with ARC funds, and equipment valued in excess of \$100,000, must also file a notice of federal interest (NFI) in such real property or equipment.

It is the Grantee's responsibility to monitor all use to verify that the equipment and/or real property is being used primarily for the purposes of the grant and to notify ARC promptly in the event that the equipment and/or real property is no longer being used for such purposes.

Stephanie Jones-9/22/2022	9/22/2022
<hr/>	
<b>Assistant General Counsel</b>	<b>Date</b>
Lynn Horton-9/27/2022	9/27/2022
<hr/>	
<b>Lynn Horton</b>	<b>Date</b>
<b>President</b>	



Part II  
Appalachian Regional Commission  
Grant Agreement: General Provisions

**Article 1 General Procedures.**

ARC grants shall be administered in accord with the Office of Management and Budget guidelines, Uniform Administrative Requirements, Cost Principles, Audit Requirements for Federal Awards found in Chapter 2 of Title 2 of the Code of Federal Regulations and other Federal regulations as applicable.

**Article 2 Restrictions on Use of ARC Funds.**

Grantee warrants that it is cognizant of Section 224(b)(1) of the ARDA, which prohibits the use of ARDA funds to assist businesses to relocate from one area to another; and that, further, in keeping with Commission policy, it will not utilize ARDA funds actively to engage in any activity, the purpose of which is to encourage businesses now operating in one state to relocate into another state. No funds provided under this agreement will be used to publish or distribute material which would solicit such relocation.

**Article 3 Work Plan/Detailed Budget.**

(1) Grantee shall submit, as required by the ARC Project Coordinator, a work plan and/or budget for any and/or all of the tasks specified in Part I.

(2) Prior to submission of any work plan and/or budget so required by the ARC Project Coordinator, no costs shall be eligible for reimbursement, except those costs directly related to the preparation of such work plan and/or budget. Within one week after receipt, ARC shall complete a preliminary review of the work plan and/or budget and shall immediately advise the Grantee either that it is unacceptable or that it is preliminarily approved. After such preliminary approval by ARC, the Grantee may proceed with work on the project immediately with such modifications in the work plan and/or budget as required by ARC.

**Article 4 Reports.**

(1) Progress Reports. Grantee shall prepare and submit to the ARC Project Coordinator, progress reports indicating the work accomplished under the agreement to date, any problems encountered and ameliorative actions taken, and a forecast of work for the next report period.

(2) Final Report. Within one (1) month after the period of performance (see Part I), Grantee shall prepare and submit to the ARC Project Coordinator for approval, a final report (2 copies and a reproducible master) of all work accomplished under this Agreement including recommendations and conclusions based on the experience and results obtained.

## **Article 5 Contracting Procedures**

In contracting for services and/or purchasing equipment under this Agreement, Grantee shall assure that (1) all contracting shall be at prices and on terms most advantageous to the Grantee and to the project; and (2) all interested parties shall have a full and fair chance at doing business with the Grantee. Grantee shall arrange for all contracting through competitive bidding, or, if permitted by state law, other negotiating and contracting procedures that will assure compliance with (1) and (2) above.

## **Article 6 Subcontracting.**

The Grantee shall not enter into subcontracts for any of the work contemplated under this Agreement without obtaining the prior written approval of the Project Coordinator, and subject to conditions and provisions as the Project Coordinator may deem necessary, in his/her discretion, to protect the interests of the Commission: Provided, however, that notwithstanding the foregoing unless otherwise provided herein, such prior written approval shall not be required for the purchase by the Grantee of articles, supplies, equipment and services which are both necessary for and merely incidental to the performance of the work required under this Agreement: Provided, further, however, that no provision of this article and no such approval by the Project Coordinator of any subcontract shall be deemed in any event or in any manner to provide for the incurrence of any obligation by the Commission in addition to the total grant amount and the Commission shall not be responsible for fulfillment of Grantee's obligations to subcontractors: Provided, further, that no subcontracting shall be deemed to relieve the Grantee of any obligations under this Agreement.

## **Article 7 Coordination and Non-Duplication.**

In carrying out the project under this Agreement, Grantee shall assure that the planning, design work and implementation of activities are coordinated with activities conducted by Grantee under other related ARC grants, if any, and shall assure that there shall be no duplication of effort or funding under this Agreement of any work or payments under those grants.

## **Article 8 Project Personnel.**

ARC reserves the right to approve or disapprove the selection or continued participation of any personnel supported with funds made available under this Agreement.

## **Article 9 Compliance with Applicable Laws.**

Grantee shall assure that all provisions of applicable federal, state, and local laws shall be complied with in the conduct of activities under this grant agreement. The ARC reserves the right to suspend or terminate this agreement in the event that applicable federal, state, and local laws and regulations are not complied with. Such right shall not be exclusive and does not affect rights and remedies

provided elsewhere by law, regulation, or agreement.

#### **Article 10 Retention of Rights.**

Title to equipment purchased with grant funds resides with the Grantee and assignees and successors approved by ARC, but the equipment must be accounted for during and after the end of the project period. Accountability may be satisfied by continued use during its useful life in the same or other projects related to objectives of the ARC, as approved by ARC. If the equipment is disposed of or transferred during its useful life to a use outside the scope of the ARC objectives, an amount equal to the resale value or the value of the ARC share at the time of disposal must be deposited in the grant account if still open, or the federal share must be refunded to ARC or an ARC-designated successor. ARC reserves the right to transfer such equipment and title thereto or other interest therein, to ARC, or an agency of the federal government or to another Grantee, in the event equipment, leased or purchased with funds under this agreement, is no longer used primarily for the purposes for which it is dedicated under this agreement, or is not used in substantial accord with the applicable provisions of this agreement.

It shall be Grantee's responsibility to monitor all use to ascertain that all such equipment is being used primarily for the purposes outlined herein. Grantee may propose to ARC that the equipment be transferred to another agency or entity which could utilize it for the purposes outlined in this agreement. Such transfers shall be subject to prior approval by the ARC Project Coordinator and to the reservation of rights in this Article.

#### **Article 11 Method of Payment.**

(1) Progress Payments. Grantee may receive progress payments (a) on the basis of the work performed; (b) upon ARC concurrence as to reasonableness of costs and submission of Form SF 270 (Request for Advance or Reimbursement); and; (c) upon submission to ARC of, and with the same frequency as, progress reports; and (d) upon determination by the ARC that the requirements of the agreement are being met. The total of such progress payments shall not exceed ninety (90) percent of the total grant amount unless specifically authorized in Part I of this agreement.

(2) Advance Payments. Grantee may receive advances of funds, in amounts sufficient to meet scheduled payroll costs and other related costs, including payments to subcontractors on the following basis: (a) Grantee's certification that a firm commitment has been obtained from each employee appointed under this agreement, or that firm, formal subcontracts have been executed which will require payments for goods and services to be delivered during the period for which advance is sought; (b) upon submission of form SF 270 (Request for Advance or Reimbursement) and on the basis of cost estimates approved by the ARC Project Coordinator; (c) Grantee's certification that any previous advance has been exhausted (if previous advance has not been exhausted, this remainder must be used to meet scheduled expenses payable during the next period); any additional advance subject to ARC concurrence as to need; and (d) satisfactory progress on tasks specified in Part I and the incorporated proposal.

Total Advance Payments shall not exceed 90 percent of the total grant amount unless specifically authorized in Part I of this agreement.

(3) Final Payment. Upon Grantee's satisfactory completion of the Agreement, Grantee shall receive

any balance of funds which may be due under this Agreement.

(4) Disbursements. All disbursements shall be for obligations incurred, after the effective date, in the performance of this Agreement, and shall be supported by contracts, invoices, vouchers and other data, as appropriate, evidencing the disbursements.

**NOTE:** All payment requests must show the 9-digit taxpayer identifying number (TIN) assigned by the Internal Revenue Service. For individuals, the Social Security Number serves as the TIN; for businesses, the Employer Identification Number serves as the TIN.

## **Article 12 Grant-Related Income.**

Grant-related income means gross income earned by Grantee from grant supported activities and shall include, but not be limited to, income from service fees, sale of commodities, or usage or rental fees. All grant-related income shall be reported to ARC in the progress and final reports required by this Agreement.

## **Article 13 Rebates and Discharges from Liability.**

Grantee agrees that any refunds, rebates or credits, or other amounts (including interest earned thereon) received by the Grantee (or any Assignee) shall be paid to the Commission to the extent that they are properly allocable to costs for which the Grantee has been reimbursed under this Article. Grantee will, when requested, assign such amounts to the Commission and execute such releases as may be appropriate to discharge the Commission, its officers and agents from liabilities arising out of this Agreement.

## **Article 14 Records /Audit.**

(1) Grantee shall establish procedures to ensure that all records pertaining to costs, expenses, and funds related to the Agreement shall be kept in a manner which is consistent with generally accepted accounting procedures. The documentation in support of each action in the accounting records shall be filed in such a manner that it can be readily located. Grantee shall maintain custody of time records, payrolls, and other data, as appropriate, to substantiate all services reported to the Commission as Contributed Services under this Agreement.

(2) All invoices, vouchers, statements of costs, and reports of disbursements of funds are subject to audit.

(3) Any payment may be reduced for overpayment(s) or increased for underpayment(s) on preceding invoices or vouchers. In the event of overpayment(s) ARC reserves the option of requiring the Grantee to reimburse the Commission for the amount of the overpayment(s).

(4) If Grantee has not provided either cash or contributed services of a value determined by the Commission to be sufficient to support the payments made by the Commission, or has failed to obligate or disburse any such sums for the purpose of this Agreement, the final payment shall be

reduced, or the Grantee shall make an appropriate refund.

(5) The Grantee agrees that the Federal Co-Chairman of the ARC, the Comptroller General of the United States, the ARC, or the duly authorized representatives of any of them shall, until the expiration of three years after final payment under this Agreement, have access to and the right to examine any books, documents, papers, and records of the Grantee involving transactions related to this Agreement.

(6) The Grantee will, in each subcontract, require the subcontractor to agree to the application of the provisions of this article in a similar manner to the subcontractor's records relating to said subcontract.

#### **Article 15 Responsibilities.**

Notwithstanding any other provisions of this Agreement, it is expressly agreed that:

(1) Grantee will carry out the program under this Agreement as an independent contractor and not as agent of the Commission;

(2) Grantee assumes sole and complete responsibility for the conduct of the program in such a manner as to assure the safety and welfare of all persons participating in or in any way involved in, or affected by, any activities conducted under this Agreement; and

(3) The Commission, by its provision of funds for this project, undertakes no responsibility in this regard.

#### **Article 16 Grantee's Principal Personnel.**

The Project Director shall be responsible for the general guidance and overall supervision of Grantee's efforts. The Project Director shall maintain liaison with the Commission's Project Coordinator. In the event the replacement of the Project Director becomes necessary, the Grantee will advise the Commission, in writing, of the change. The Commission reserves the right to disapprove any proposed substitute or addition.

#### **Article 17 ARC Representative.**

The Project Coordinator is responsible for (i) providing liaison between the Commission and the Grantee, and (ii) obtaining approval of work accomplished by Grantee. The Commission may, in its discretion, change the Project Coordinator at any time, in which event it shall notify the Grantee in writing of the change.

#### **Article 18 State Administration and Liaison Officer.**

Grantee shall submit copies of all correspondence, reports and requests for payment required to be submitted to ARC simultaneously to the State Administration and Liaison Officer named in this

## **Article 19 Disputes.**

(1) Procedure. Except as otherwise provided in this Agreement, in the event of any dispute arising under this Agreement concerning a question of fact which is not disposed of by agreement, a decision regarding the dispute shall be rendered by the Executive Director. The Grantee may, within 20 days from receipt of the Executive Director's written decision, submit to the Commission's Contract Review Committee (ARC-CRC), a written request for a review to which the ARC-CRC shall respond in writing within 60 days. Alternatively, the Grantee and the Executive Director may mutually agree to select any alternative means of dispute resolution to resolve such dispute. The decision of either the ARC-CRC or the arbitrator retained for the purpose of dispute resolution, shall be final and conclusive. Pending final decision under either alternative, the Grantee shall proceed diligently with the performance of the Agreement in accordance with the Executive Director's decision.

(2) Consideration of Questions of Law. This Article does not preclude the consideration of questions of law in connection with decisions provided for in the above paragraph; provided that nothing in this grant shall be construed as making final any decision of any administrative official, representative, or the ARC-CRC on a question of law.

(3) ARC Contract Review Committee. The ARC-CRC shall consist of the Federal Co-Chairman and the States' Co-Chairman or their appointed representatives. In a dispute in which one of the parties is either the State of the States' Co-Chairman or a Grantee from said State, the States' Vice Co-Chairman, or his/her representative, shall replace the States' Co-Chairman on the ARC-CRC for that dispute alone. Nothing herein shall operate in any way as a restriction on the powers of the Federal Co-Chairman or any state member of the Commission under the ARDA.

## **Article 20 Suspension/Termination for Cause.**

The ARC shall have the right, upon written notice to the Grantee, to suspend or terminate this Agreement for cause, whenever the Federal Co-Chairman determines there is reasonable basis to believe there has been malfeasance, embezzlement, misappropriation, unauthorized application of federal funds or material false statement in the conduct of this Agreement or any other ARC grant agreement.

## **Article 21 Termination for Default.**

The ARC may, by written notice to Grantee, terminate this Agreement in whole or in part in accordance with Part 52.249 of the Federal Acquisition Regulations' "Default (Fixed-Price Supply and Service)" clause in effect on the date of this Agreement including, but not limited to provisions regarding failure to perform due to causes beyond the control of Grantee, the status of completed and partially completed work after termination for default, excusable default, ARC's right to reprocure, and other remedies. Such regulations are incorporated by reference as part of this Agreement. The rights and remedies of the ARC provided in this Article shall not be exclusive and are in addition to any other rights and remedies provided by law or under this Agreement.

## **Article 22 Termination for Convenience.**

The ARC may, by written notice to the Grantee, terminate this Agreement in whole or in part for the convenience of the Commission, whenever the ARC determines that such action is in its best interest. If this Agreement is so terminated, the rights, duties and obligations of the parties, including compensation of the Grantee, shall be in accordance with Part 49 of the Federal Acquisition Regulation in effect on the date of this Agreement and such regulations are incorporated by reference as part of this Agreement.

## **Article 23 Official Not to Benefit.**

No member or delegate to Congress, or resident Commissioner, shall be admitted to any share or part of this Agreement, or to any benefit that may arise therefrom; but this provision shall not be construed to extend to this Agreement if made with an incorporated entity for its general benefit.

## **Article 24 Covenant Against Contingent Fees.**

The Grantee warrants that no person or selling agency has been employed or retained to solicit or secure this Agreement upon an agreement or understanding for a commission, percentage, brokerage, or contingent fee, excepting bona fide employees of bona fide established commercial or selling agencies maintained by the Grantee for the purpose of securing business. For breach or violation of this warranty the Commission shall have the right to annul this Agreement without liability or in its discretion to deduct from the grant amount or consideration, or otherwise recover, the full amount of such commission, percentage, brokerage, or contingent fee.

## **Article 25 Equal Opportunity.**

Grantee shall carry out all programs and activities in compliance with Title VI of the Civil Rights Act of 1964, and other federal laws prohibiting discrimination, and in such a manner that no person shall, on the grounds of race, color, national origin, religion, sex, age or disability be excluded from participation in, be denied the benefits of, or be subject to discrimination with respect to any such programs or activities.

## **Article 26 Patent Rights.**

All research and development grants are subject to the government-wide Patent Policies outlined in Department of Commerce regulations (37 CFR Part 401).

## **Article 27 Statement of Federal Funding.**

When issuing statements, press releases, requests for proposals, bid solicitations, and any and all other public documents or announcements describing the project or program funded by this Agreement, Grantee agrees and warrants that it shall clearly state:(1) the percentage of the total cost of the program or project which will be financed with federal money, and (2) the dollar amount of federal funds for the project or program.

#### **Article 28 Lobbying.**

No funds made available under this Agreement may be used in any way, directly or indirectly, to influence congressional action on any legislation or appropriation matters pending before Congress; however, this Article does not bar communications with Members of Congress as described in Title 18, section 1913, of the U.S. Code.

#### **Article 29 Copyrights.**

The Federal Government, through the Appalachian Regional Commission (ARC), reserves a royalty-free, nonexclusive, and irrevocable license to reproduce, publish or otherwise use, and to authorize others to use, for federal government purposes, any work developed under a contract, grant, subgrant, or contract under a grant or subgrant, and to use, and authorize others to use, for federal government purposes, any rights of copyright to which a grantee, a subgrantee or a contractor purchases ownership with grant support or contract funds. Such license to use includes, but is not limited to, the publication of such work on an ARC Web site. Use of such works for purposes related to Appalachia and the development of the Region is generally authorized by ARC to State and local governments in the ARC Region and to other public and private not-for-profit organizations serving the Region, including the Appalachian Local Development Districts.

#### **Article 30 Buy America.**

**General.** None of the ARC funds provided under this grant award may be used for a project for infrastructure unless:

- (1) all iron and steel used in the project are produced in the United States — this means all manufacturing processes, from the initial melting stage through the application of coatings, occurred in the United States;
- (2) all manufactured products used in the project are produced in the United States — this means the manufactured product was manufactured in the United States; and the cost of the components of the manufactured product that are mined, produced, or manufactured in the United States is greater than 55 percent of the total cost of all components of the manufactured product, unless another standard for determining the minimum amount of domestic content of the manufactured product has been established under applicable law or regulation; and
- (3) all construction materials (excluding cement and cementitious materials, aggregates such as stone, sand, or gravel or aggregate binding agents or additives) are manufactured in the United States — this means that all manufacturing processes for the construction material occurred in the United States.



**Definitions.** The definitions provided in the ARC website related to the Buy America are hereby incorporated by reference. The ARC Buy America website is available at <http://www.arc.gov/BuyAmericaGuidelines>.

**Exclusions.** This Buy America preference only applies to articles, materials, and supplies that are consumed in, incorporated into, or affixed to an infrastructure project. As such, it does not apply to tools, equipment, and supplies, such as temporary scaffolding, brought to the construction site and removed at or before the completion of the infrastructure project. Nor does a Buy America preference apply to equipment and furnishings, such as movable chairs, desks, and portable computer equipment, that are used at or within the finished infrastructure project, but are not an integral part of the structure or permanently affixed to the infrastructure project.

**Waivers.** A waiver on the application of the domestic content procurement preference (Buy America) may be available to the ARC grantee when one of the following exceptions are present: (a) the domestic content procurement preference is inconsistent with the public interest; (b) the types of iron, steel, manufactured products, or construction materials are not produced in the United States in sufficient and reasonably available quantities or of a satisfactory quality; or (c) the inclusion of iron, steel, manufacture products, or construction materials produced in the United States will increase the cost of the overall project by more than 25 percent. The grantee will request the domestic content procurement preference (Buy America) waiver in writing and according to the instructions, format, content, and supporting materials described in the ARC Buy America website, available at <http://www.arc.gov/BuyAmericaGuidelines>.

Certification Regarding Drug-Free Workplace Requirements

The grantee certifies that it will provide a drug-free workplace by:

- a. Publishing a statement notifying employees that the unlawful manufacture, distribution, dispensing, possession or use of a controlled substance is prohibited in the grantee's workplace and specifying the actions that will be taken against employees for violation of such prohibition;
- b. Establishing a drug-free awareness program to inform employees about-
  - 1. The dangers of drug abuse in the workplace;
  - 2. The grantee's policy of maintaining a drug-free workplace;
  - 3. Any available drug counseling, rehabilitation and employee assistance programs, and
  - 4. The penalties that may be imposed upon employees for drug abuse violations occurring in the workplace.
- c. Making it a requirement that each employee to be engaged in the performance of the grant be given a copy of the statement required by paragraph (a);
- d. Notifying the employee in the statement required by paragraph (a) that, as a condition of employment under the grant, the employee will-
  - 1. Abide by the terms of the statement; and
  - 2. Notify the employer of any criminal drug statute conviction for a violation occurring in the workplace no later than five days after each conviction;
- e. Notifying the agency within ten days after receiving notice under subparagraph (d)(2) from an employee or otherwise receiving actual notice of such conviction;
- f. Taking one of the following actions, within 30 days of receiving notice under subparagraph (d)(2), with respect to any employee who is so convicted-
  - 1. Taking appropriate personnel action against such an employee, up to and including termination; or
  - 2. Requiring such employee to participate satisfactorily in a drug abuse assistance or rehabilitation program approved for such purposes by a Federal, State, or local health, law enforcement, or other appropriate agency;
- g. Making a good faith effort to continue to maintain a drug- free workplace through implementation of paragraphs (a), (b), (c), (d), (e) and (f).

Lynn Horton, President

Name and Title of Certification Official

Lynn Horton-9/27/2022

9/27/2022

Signature

Date

Appendix A  
Certification Regarding Lobbying for ARC Contracts, Grants, Loans, and  
Cooperative Agreements

The undersigned certifies, to the best of his or her knowledge and belief, that:

No Federal appropriated funds have been paid or will be paid, by or on behalf of the undersigned, to any person or any agency, a Member of Congress, an officer or employee of Congress, or an employee of a Member of Congress in connection with the awarding of this ARC contract, the making of this ARC grant, the making of this ARC funded loan, the entering into of this cooperative agreement, or the extension, continuation, renewal, amendment, or modification of this ARC contract, grant, loan, or cooperative agreement.

If any funds other than Federal appropriated funds have been paid or will be paid to any person or entity for influencing or attempting to influence an officer or employee of ARC, a Member of Congress, an officer or employee of Congress, or an employee of a Member of Congress in connection with this ARC contract, grant, loan or cooperative agreement, the undersigned shall complete and submit Standard Form LLL, "Disclosure Form to Report Lobbying," in accordance with its instructions. Copies of the disclosure form and instructions may be obtained from the Office of General Counsel, ARC.

The undersigned shall require that the language of this certification be included in the award documents for all sub awards at all tiers (including subcontracts, subgrants, and contracts under grants, loans, and cooperative agreements) and that all subrecipients shall certify and disclose accordingly. All certifications and disclosure forms shall be provided to ARC.

This certification is a material representation of fact upon which reliance was placed when this transaction was made or entered into and is a prerequisite for making or entering into this transaction. The Commission may terminate for cause any grant, contract, loan or cooperative agreement with respect to which a false certification is made. Any person who files a false certification may be subject to penalties under the law.

Clay County, PO BOX 815, West Point, MS 39773

Organization Name and Address  
Lynn Horton, President

Name and Title of Certification Official  
9/27/2022

Signature

Date

BUDGET INFORMATION - Construction Programs

NOTE: Certain Federal assistance programs require additional computations to arrive at the Federal share of project costs eligible for participation. If such is the case, you will be notified.

COST CLASSIFICATION	a. Total Cost	b. Costs Not Allowable for Participation	c. Total Allowable Costs (Columns a-b)
1. Administrative and legal expenses	\$ 35,000 .00	.00	\$ 35,000 .00
2. Land, structures, rights-of-way, appraisals, etc.	\$ .00	.00	\$ .00
3. Relocation expenses and payments	\$ .00	.00	\$ .00
4. Architectural and engineering fees	\$ 68,041 .00	.00	\$ 68,041 .00
5. Other architectural and engineering fees	\$ 108,866 .00	.00	\$ 108,866 .00
6. Project inspection fees	\$ .00	.00	\$ .00
7. Site work	\$ .00	.00	\$ .00
8. Demolition and removal	\$ .00	.00	\$ .00
9. Construction	\$ 1,360,824 .00	.00	\$ 1,360,824 .00
10. Equipment	\$ .00	.00	\$ .00
11. Miscellaneous	\$ 34,228 .00	.00	\$ 34,228 .00
12. SUBTOTAL (sum of lines 1-11)	\$ 1,606,959 .00	0 .00	\$ 1,606,959 .00
13. Contingencies	\$ 68,041 .00	.00	\$ 68,041 .00
14. SUBTOTAL	\$ 1,607,027 .00	0 .00	\$ 1,675,000 .00
15. Project (program) income	\$ 0 .00	.00	\$ 0 .00
16. TOTAL PROJECT COSTS (subtract #15 from #14)	\$ 1,675,000 .00	.00	\$ 1,675,000 .00
FEDERAL FUNDING			
17. Federal assistance requested, calculate as follows: (Consult Federal agency for Federal percentage share.) Enter the resulting Federal share.	Enter eligible costs from line 16c Multiply X 80.00 %		\$ 1,340,000 0.00

REGISTERED STATE BASIC AGENCY  
MEMORANDUM OF UNDERSTANDING

Between  
The Appalachian Regional Commission  
And  
The Mississippi Development Authority (MDA)

**I. PURPOSE**

The Appalachian Regional Development Act (40 U.S.C. §§ 14101- 14526) contains a general authorization for other agencies to assist ARC with the administration of construction grants. This Memorandum of Understanding (MOU) is entered into by the signatory agencies to allow the Mississippi Development Authority (MDA) to manage and administer Appalachian Regional Commission (ARC) construction grants in Mississippi as a Registered State Basic Agency (RSBA).

**II. BENEFITS TO THE AGENCIES**

1. This MOU allows the ARC to disburse construction grant funds to the Mississippi Development Authority (MDA) so that the funds can be properly administered. Using ARC grant money to partially fund projects that may be assisted through MDA's programs will result in increased administrative efficiencies, environmental benefits, and additional funding leverage to support projects in the Appalachian Region.

**III. RESPONSIBILITIES**

It is mutually agreed and understood by the ARC and MDA that:


1. All ARC grant funds will be disbursed to MDA on behalf of a local community (hereinafter "Grantee").
2. MDA will provide determinations that the design, engineering, environmental reviews, and property acquisition components of the project conform to the requirements specified in the State Basic Agency Grant Administration Manual and the approved *Program Design Proposal (Program Design)*, dated August 4, 2014, which is incorporated into this agreement by this reference and attached as a supplement.
3. MDA or one of the involved local or state agencies on the project will issue the project's environmental impact review determination.
4. MDA will assure ARC that the grantee has agreed to comply with all applicable Federal and state laws and regulations and that the procurement and construction management aspects of the project, including bidding and contracting, are in compliance with Federal laws and regulations pertaining to the approved *Program Design* and the State Basic Agency Grant Administration Manual, which is incorporated into this agreement by this reference and attached as a

supplement.


5. MDA will provide monitoring of grantee construction progress and grant expenditures no less than semi-annually. MDA will perform construction inspections as necessary, but no less than one inspection during the construction phase.
6. MDA will review the grantee's invoices for eligibility and completeness of supporting documentation. MDA will assure processing and payment of invoices attributable to the ARC grant. MDA will certify payment requests before submitting them to ARC.
7. MDA will provide annual reports to ARC on construction progress and grant expenditures. Final reports shall include performance measures and final expenditures of ARC and matching funds. MDA shall also obtain the grantee's written certification of final project performance measures as required by ARC and the grantee's written certification of final budget tracking on the use of ARC grant funds and matching funds.

#### IV. TERMS

1. This MOU will become effective on the date of the final signature. Participation in this MOU may be terminated by any signatory agency with written notification to the other parties at least 90 calendar days in advance of the effective date of termination.
2. This MOU may be amended, extended, or modified through an exchange of correspondence and upon full agreement by both signatory agencies.
3. The parties agree that nothing in this MOU requires MDA to expend its funds to assist ARC projects, and that MDA will do so only through the terms of its programs.

  
\_\_\_\_\_  
CHARLES S. HOWARD, Interim Executive Director  
Appalachian Regional Commission

8-15-14  
\_\_\_\_\_  
Date

  
\_\_\_\_\_  
Brent Christensen, Executive Director  
Mississippi Department of Economic and  
Community Development

8-11-14  
\_\_\_\_\_  
Date

REGISTERED STATE BASIC AGENCY  
MEMORANDUM OF UNDERSTANDING

Between

The Appalachian Regional Commission

And

The Mississippi Development Authority (MDA)

**I. PURPOSE**

The Appalachian Regional Development Act (40 U.S.C. §§ 14101- 14526) contains a general authorization for other agencies to assist ARC with the administration of construction grants. This Memorandum of Understanding (MOU) is entered into by the signatory agencies to allow the Mississippi Development Authority (MDA) to manage and administer Appalachian Regional Commission (ARC) construction grants in Mississippi as a Registered State Basic Agency (RSBA).

**II. BENEFITS TO THE AGENCIES**

1. This MOU allows the ARC to disburse construction grant funds to the Mississippi Development Authority (MDA) so that the funds can be properly administered. Using ARC grant money to partially fund projects that may be assisted through MDA's programs will result in increased administrative efficiencies, environmental benefits, and additional funding leverage to support projects in the Appalachian Region.

**III. RESPONSIBILITIES**

It is mutually agreed and understood by the ARC and MDA that:

1. All ARC grant funds will be disbursed to MDA on behalf of a local community (hereinafter "Grantee").
2. MDA will provide determinations that the design, engineering, environmental reviews, and property acquisition components of the project conform to the requirements specified in the State Basic Agency Grant Administration Manual and the approved *Program Design Proposal (Program Design)*, dated August 4, 2014, which is incorporated into this agreement by this reference and attached as a supplement.
3. MDA or one of the involved local or state agencies on the project will issue the project's environmental impact review determination.
4. MDA will assure ARC that the grantee has agreed to comply with all applicable Federal and state laws and regulations and that the procurement and construction management aspects of the project, including bidding and contracting, are in compliance with Federal laws and regulations pertaining to the approved *Program Design* and the State Basic Agency Grant Administration Manual, which is incorporated into this agreement by this reference and attached as a




supplement.

5. MDA will provide monitoring of grantee construction progress and grant expenditures no less than semi-annually. MDA will perform construction inspections as necessary, but no less than one inspection during the construction phase.
6. MDA will review the grantee's invoices for eligibility and completeness of supporting documentation. MDA will assure processing and payment of invoices attributable to the ARC grant. MDA will certify payment requests before submitting them to ARC.
7. MDA will provide annual reports to ARC on construction progress and grant expenditures. Final reports shall include performance measures and final expenditures of ARC and matching funds. MDA shall also obtain the grantee's written certification of final project performance measures as required by ARC and the grantee's written certification of final budget tracking on the use of ARC grant funds and matching funds.

#### IV. TERMS

1. This MOU will become effective on the date of the final signature. Participation in this MOU may be terminated by any signatory agency with written notification to the other parties at least 90 calendar days in advance of the effective date of termination.
2. This MOU may be amended, extended, or modified through an exchange of correspondence and upon full agreement by both signatory agencies.
3. The parties agree that nothing in this MOU requires MDA to expend its funds to assist ARC projects, and that MDA will do so only through the terms of its programs.

  
\_\_\_\_\_  
CHARLES S. HOWARD, Interim Executive Director  
Appalachian Regional Commission

Date

8-15-14

  
\_\_\_\_\_  
Brent Christensen, Executive Director  
Mississippi Department of Economic and  
Community Development

Date

8-11-14

# EXHIBIT F



## Clay County Board of Supervisors

P.O. Box 815  
West Point, Mississippi 39773  
Phone (662) 494-3313  
Fax (662) 492-4059  
Website: [claycountymiss.com](http://claycountymiss.com)  
E-mail: [aberry@claycounty.ms.gov](mailto:aberry@claycounty.ms.gov)

District 1  
Lynn D. Horton, President  
District 2  
Luke Lammus  
District 3  
R.B. Davis  
District 4  
Shelton Deanes  
District 5  
Joe Chandler, Vice President

October 3, 2022

Orbrett King  
d/b/a KING KANNA  
428 George Walker Road  
West Point, MS 39773


Re: *Application for Cannabis Cultivation Facility –  
3067 East Hazelwood Road West Point, MS 39773*

Dear Mr. King:

You are hereby advised the Clay County Board of Supervisors has not enacted any local zoning restrictions or regulations regarding the Medical Cannabis Program. I understand a Privilege License has been issued by the Office of the Clay County Tax Assessor/Collector, which must be included with your application.

Please do not hesitate to call if we can be of further assistance.

Sincerely,



Amy G. Berry  
Chancery Clerk  
Clerk of the Board

Cc: Angela Turner Ford  
Lynn Horton, President

DESCRIPTION

COMMENCING AT THE SOUTHEAST CORNER OF SECTION 25, TOWNSHIP 16 SOUTH, RANGE 6 EAST, CLAY COUNTY, MISSISSIPPI; THENCE ALONG THE EAST LINE OF SECTION 25, NORTH 00° 11' EAST 1557.98 FEET TO A 1/2" REBAR, THE POINT OF BEGINNING OF THE PROPERTY HEREIN TO BE DESCRIBED; THENCE CONTINUE ALONG SAID LINE, NORTH 00° 11' EAST 129.78 FEET TO A 1/2" REBAR; THENCE NORTH 89° 49' WEST 165.58 FEET TO A 1/2" REBAR; THENCE SOUTH 05° 43' WEST 130.38 FEET TO A 1/2" REBAR; THENCE SOUTH 89° 49' EAST 178.15 FEET TO THE POINT OF BEGINNING CONTAINING 0.50 ACRES AND BEING IN AND A PART OF THE EAST HALF OF THE SOUTHEAST QUARTER OF SECTION 25, TOWNSHIP 16 SOUTH, RANGE 6 EAST, CLAY COUNTY, MISSISSIPPI.

EX. I.P.

(NTS)  
S 00°11' W 687.85'



DB 282 PG 148

N 89°49' W 165.58'

ORBRETT KING  
0.50 ACRES  
DB 282 PG 148

S 05°43' W 130.38'

1SMB

N 00°11' E 129.78'

S 89°49' E 178.15'

P.O.B.

DB 282 PG 148



(NTS)  
N 00°11' E 1557.98'

THE SOUTHEAST CORNER OF  
SECTION 25, TOWNSHIP 16  
SOUTH, RANGE 6 EAST, CLAY  
COUNTY, MISSISSIPPI.

NOTES & LEGEND

BEARINGS TAKEN FROM GPS & SOLAR OBSERVATION  
1/2" REBARS SET AT ALL CORNERS UNLESS NOTED.  
DATE OF SURVEY: 9-20-2022  
DATE OF PLAT: 9-21-2022  
NOT IN A DESIGNATED FLOOD ZONE BY COMMUNITY-  
PANEL 280036 0215 D DATED MAY 3, 2011  
REFERENCE: DB 282 PG 148  
(NTS) = NOT TO SCALE  
P.O.B. = POINT OF BEGINNING

I HEREBY CERTIFY THAT ALL PARTS OF THIS SURVEY AND DRAWING HAVE BEEN COMPLETED IN ACCORDANCE WITH THE STANDARDS OF PRACTICE OF LAND SURVEYING IN THE STATE OF MISSISSIPPI. TO THE BEST OF MY KNOWLEDGE, INFORMATION AND BELIEF.

SURVEYOR'S SIGNATURE

*Herbert C. Miller, Jr.*

MISSISSIPPI REGISTRATION NO. 01863

A SURVEY FOR ORBRETT KING

A SURVEY OF A PART OF THE EAST 1/2 OF THE SE 1/4 OF SECTION 25, T16S, R6E, CLAY COUNTY, MISSISSIPPI.

SCALE: 1" = 30'	HERBERT MILLER ENGINEER & SURVEYOR 11283 FERNBANK ROAD MILLPORT, ALABAMA 35576 WWW.HERBERTMILLERLANDSURVEY.COM	CLASS "D" SURVEY
1-800-625-9576		
LIKE US ON FACEBOOK		DRAWN BY: M.A.M.

# EXHIBIT G

DATE: 9/24/2022  
TIME: 12:37:41

CASH JOURNAL  
CHECK LISTING  
BANKFIRST

PAGE: 1  
CJCKLPRR

CHECK DATES: AUGUST 31, 2002 TO AUGUST 31, 2022  
OUTSTANDING CHECKS

CHECK #	AMOUNT	STS	CHECK DATE	PAYEE #	PAYEE NAME
2027	3.01	A	1/23/2020	99999999	JULIA GREEN
2031	.91	A	1/29/2020	99999999	JESSIE MAE BURNS
2093	24.93	A	4/06/2020	99999999	JAMES MCKINNEY
2116	16.56	A	4/22/2020	99999999	ALFONSO ROBERTSON
2129	15.15	A	5/01/2020	99999999	LAURA CHANDLER
2148	5.21	A	5/07/2020	99999999	SYLVESTER SHELTON
2152	5.05	A	5/12/2020	99999999	JAY EWING
2153	3.59	A	5/12/2020	99999999	TONI M WHITE
2155	6.56	A	5/12/2020	99999999	KATHLEEN ROBINSON
2156	8.64	A	5/19/2020	99999999	THOMAS REDUS
2157	11.74	A	5/19/2020	99999999	ANTONIO CHANDLER
2162	8.75	A	5/21/2020	99999999	GREGORY D BYRD
2172	5.59	A	5/29/2020	99999999	GERMEL SHAW
2173	4.94	A	5/29/2020	99999999	DEMARIO DAVIDSON
2176	6.17	A	6/04/2020	99999999	CLAY BERRY
2180	9.99	A	6/04/2020	99999999	PORTINA EDWARDS
2185	10.00	A	6/07/2020	99999999	KEIDRICK WALKER
2208	8.81	A	6/17/2020	99999999	VINCENT BAILEY
2210	10.00	A	6/17/2020	99999999	SONYA CALVERT
2213	10.25	A	6/17/2020	99999999	SHALONDA SYKES
2215	8.59	A	6/17/2020	99999999	LADALDRA HARRIS
2216	4.33	A	6/17/2020	99999999	TIJUAN WALKER
2237	7.00	A	7/16/2020	99999999	WITHERSPOON LAW FIRM
2262	19.77	A	8/18/2020	99999999	MALCOLM CUNNINGHAM CHEV
2289	70.25	A	9/15/2020	99999999	FIRST STUDENT
2358	4.37	A	1/17/2021	99999999	NELSON BREWER
2362	.62	A	1/17/2021	99999999	DENNIS A WIRT
2367	.72	A	1/17/2021	99999999	EDDIE R ALFORD
2413	1790.93	A	2/11/2021	99999999	ALAINA ROGERS
2418	6.42	A	2/11/2021	99999999	SOUTHERN CAPITAL TITLE
2420	3.87	A	2/11/2021	99999999	EMMA PERRY
2423	13.35	A	2/11/2021	99999999	ALLISON BRISTER
2425	11.63	A	2/11/2021	99999999	TOWANDA FARRINGTON

2117.70 TOTAL \$ OUTSTANDING

33 CHECKS LISTED

# EXHIBIT H

9/29/2022REAL PROPERTY APPRAISAL MASTER FILE INQUIRY08:51:22

State ID: 082D215C0010000ACCOUNT #YEAR APPRAISED:

Type Code: R/C-----ACREAGE-----TAX MTG REC JUD EXMPT

MAP PARCEL SCT QTR TWN RNG DEEDED CALCULATED DIST CODE LOC DST CODE

082D2 00100 00 15 17 06E17.8031100

Taxable:BEAT: 3CITY: 1SCHOOL: 1SPECIAL: 0

OWNER CODE...:Ownership Type: \_

OWNER NAME.....:BBC HOLDINGS LTD

IN CARE OF.....:LAST UPDATED Date: 4/26/2017

MAILING ADDR...:3813 WEYMOUTH WOODS DRBY: ALICE

CITY/STATE/ZIP: MEDINA OH 44258

PROPERTY STR ADDR: No. 130Name: TUBB AVE

Contact:Town: WEST POINT

BRIEF DESCR: PT LOTS 3 4 6 7 8 & 11 BLK 183 & PT LOTS 4 & 6 BLK 99

SUBDIVISION:BLOCK:LOT#:LOT SIZE:

ZONED:DATEBOOKPAGEDATEBOOKPAGEDATEBOOKPAGE

DEED INFO: 6/04/2008261404

#ofLOTS

CD BENEFIT CD BENEFIT CD BENEFIT CD BENEFIT CD BENEFIT

SPL:

F1 - Deeds

F2 - ValuesF4 - View Entire LegalF6 - Land InfoF7 - Building Info

F8 - HomesteadF12 - ExitF15 - Print PRCF20 - View Images



PERSONAL PROPERTY APPRAISAL

9/29/2022

Business Master File

08:32:53

Option: 2=Change 3=Duplicate Parcel 5=View 8=Print P.R.C.

Alpha Position To.: \_\_\_\_\_

Position to Parcel: \_\_\_\_\_

Position To Acct#.: \_\_\_\_\_

Search For Name...: \_\_\_\_\_

O  
P

T	Business Name	Account #	Dist	Parcel No.	True Value	Assessed
-	PACCAR		3110	202200-002	420000	63000
-	PAMPERED PETS		3110	201400-002	5706	856
-	PANTRY 45 LLC		1010	2009-010	43681	6552
-	PARKER-MCGILL WEST POINT		1110	1010-300	613646	92047
-	PATHGROUP LABS LLC		4110	77130-411	324	49
-	PEARL'S BEAUTY SALON		3000	205-000	8121	1218
-	PECAN APARTMENTS		3110	30112-100	1144	172
-	PECO FOODS		5111	202000-010	57934466	8690170
-	PECO FOODS		5110	202000-011	18179508	2726926
-	PERNELL'S BBQ		3110	2022-009	9872	1481
-	PETAL PUSHERS		3110	1026-000	35432	5314
-	PHEBA QUICK STOP		5000	531000-112	49683	7453

More...

F3=Exit

F6=Add Record

F13=Mailing Address

F14=Property Address

CTY \$ 3434.76

City \$ 2334.15

School \$ 3559.50

---

\$ 9328.41

PERSONAL PROPERTY APPRAISAL

9/29/2022

Business Master File

08:33:03

Option: 2=Change 3=Duplicate Parcel 5=View 8=Print P.R.C.

Alpha Position To.: \_\_\_\_\_

Position to Parcel: \_\_\_\_\_

Position To Acct#.: \_\_\_\_\_

Search For Name....: \_\_\_\_\_

O  
P

Business Name	Account #	Dist	Parcel No.	True Value	Assessed
LITTCO METALS LLC	3110	202200-103		587753	88163
LITTLE CEASARS PIZZA	3110	2018-011		83471	12520
LOCK & LEAVE	3110	2020-004		618	93
LONE OAK BEAUTY SALON	1110	12103-200		1952	293
LONGLEAF CAMO	4110	701000-004		668430	100264
LOOKS AND SOUNDS	1110	2017-017		7458	1119
LOOMIS ARMORED US LLC	3110	7058-311		10968	1645
LOVES TRAVEL STOPS & COUNTRY	5110	2018-002		2006469	300971
LYON INSURANCE AGENCY	3110	40107-102		18144	2722
MAGNOLIA BOTTLED WATER	1110	7515-111		158	24
MAGNOLIA BOTTLED WATER	2110	7515-211		158	24
MAGNOLIA BOTTLED WATER	3110	7515-311		158	24

More...

F3=Exit

F6=Add Record

F13=Mailing Address

F14=Property Address

City \$4806.64

City \$ 3262.47

School \$ 4981.20

\$13,050.31

# EXHIBIT I

ALPHABETICAL ORDER			CLAY COUNTY TAX COLLECTOR				DATE 10/02/2022			TIME 19:29:19		
PERSONAL PROPERTY			DELINQUENT TAXES DUE 2/01/2022				PRINTED AS OF 9/01/2022			PAGE 1		
RECEIPT #	TAX PAYER NAME	PARCEL #	TRUE VAL	ASD VAL	DIST	MIL RATE	TAX DUE	PRT FEE	INT DUE	TOT DUE	PROG-TXDLQP	
2021	20 ALL ABOUT YOU 69 SCHOOLBUS DR MABEN	000116000	2045	307	5000	.05556	17.06		.68	17.74		
2021	22 ALLSTATE INSURANCE 26302 W MAIN ST WEST POINT	002018018	9315	1398	3110	.05412	75.66		3.03	78.69		
2021	35 ANIMAL HEALTH INTERNATIONAL INC P O BOX 829 COLLEYVILLE	007065101	424	64	1010	.05546	3.55		.14	3.69		
2021	61 BANCORPSOUTH P O DRAWER 789 TUPELO	701062021	12896	1934	4110	.05510	106.56		4.26	110.82		
2021	65 BARBARA'S BARBER SHOP 584 DOUGLAS LAKE RD WEST POINT	101003000	5618	843	1110	.05456	45.99		1.84	47.83		
2021	137 CONOPCO INC P O BOX 339 ISELIN	007021511	401	60	5110	.05466	3.28		.13	3.41		
2021	139 CONTEXT MEDIA LLC 330 N WSBASH AVE STE 2500 CHICAGO	701182021	594	89	4110	.05510	4.90		.20	5.10		
2021	140 COON TATTOO 26473 E MAIN ST WEST POINT	501000153	18900	2836	5110	.05466	155.02		6.20	161.22		
2021	142 COPELAND-MCLEAN REAL ESTATE 26467 E MAIN ST WEST POINT	002017002	5080	762	5110	.05466	41.65		1.67	43.32		
2021	183 DUNCAN COUNTRY CORNER 14818 HWY 46 PHEBA	002127300	116597	17489	3000	.05502	962.24		38.49	1000.73		
2021	196 EVELYN'S HAIR STUDIO 6116 HWY 45 ALT S WEST POINT	201600010	5849	877	3110	.05412	47.46		1.90	49.36		
2021	197 EVERGREEN HOLDINGS GROUP LLC 612 WHEELERS FARMS RD MILFORD	201800001	667	100	3110	.05412	5.41		.22	5.63		
2021	203 FADL'S ONE STOP 790 E BRAME AVE WEST POINT	020100401	45536	6831	2110	.05437	371.40		14.86	386.26		
2021	238 GOLDEN SHEARS 205 WASHINGTON ST WEST POINT	001214000	6483	972	3110	.05412	52.60		2.10	54.70		

ALPHABETICAL ORDER			LAY COUNTY TAX COLLECTOR				DATE 10/02/2022		TIME 19:29:19	
PERSONAL PROPERTY			DELINQUENT TAXES DUE 2/01/2022				L I S T I N G		PAGE 2	
			FOR TAXES DUE 2/01/2022				PRINTED AS OF		PROG-TXDLQP	
RECEIPT #	TAX PAYER NAME	PARCEL #	TRUE VAL	ASD VAL	DIST	MIL RATE	TAX DUE	PRT FEE	INT DUE	TOT DUE
2021	240 GRACE SALON 417 W BROAD ST WEST POINT	231100100	9832	1475	3110	.05412	79.83		3.19	83.02
MS 39773										
2021	254 GUIDO'S CLEANING 7214 HWY 45 ALT N WEST POINT	002016008	2648	398	3110	.05412	21.54		.86	22.40
MS 39773										
2021	258 H&R BLOCK EASTERN ENTERPRISES 1 H & R BLOCK WAY KANSAS CITY	300106000	20015	3002	3110	.05412	162.47		6.50	168.97
MO 64105										
2021	266 HARRIS LAW OFFICE, P.L.L.C 364 COURT ST STE 1 WEST POINT	002019017	3000	450	2110	.05437	24.47		.98	25.45
MS 39773										
2021	270 HEALTH HABITS 586 COMMERCE ST WEST POINT	002019023	14589	2188	3110	.05412	118.41		4.74	123.15
MS 39773										
2021	299 J'SIAH'S 26316 W MAIN ST WEST POINT	002019026	12100	1815	3110	.05412	98.23		3.93	102.16
MS 39773										
2021	302 JALYN'S BAR & GRILL 120 S DIVISION ST WEST POINT	311000006	18030	2705	3110	.05412	146.39		5.86	152.25
MS 39773										
2021	308 JONES BENNIE L JR P O BOX 357 WEST POINT	030108001	5676	851	3110	.05412	46.06		1.84	47.90
MS 39773										
2021	319 KUSTOM BARBER COLLEGE 26578 EAST MAIN ST WEST POINT	002021006	49094	7364	4110	.05510	405.76		16.23	421.99
MS 39773										
2021	323 LAMBERT'S COFFEE INC 3588 GETWELL RD MEMPHIS	007522311	1772	266	3110	.05412	14.40		.58	14.98
TN 381811252										
2021	340 LONGLEAF CAMO 1505 AIRPORT RD FLOWOOD	701000004	607665	91149	4110	.05510	5022.31		200.89	5223.20
MS 39232										
2021	386 MY CLASSIC CARWASH P O BOX 193 GATTMAN	000109000	47590	7139	1110	.05456	389.50		15.58	405.08
MS 38844										
2021	402 NO LOOSE ENDS 26326 W MAIN ST WEST POINT	002019022	2411	362	3110	.05412	19.59		.78	20.37
MS 39773										
2021	418 OASIS THE P O BOX 876 WEST POINT	001500000	18105	2716	1010	.05546	150.63		6.03	156.66
MS 39773										

ALPHABETICAL ORDER			CLAY COUNTY TAX COLLECTOR				DATE 10/02/2022			TIME 19:29:19		
PERSONAL PROPERTY			DEFINITION TAX				PRINTED AS OF			PAGE		
			FOR TAXES DUE 2/01/2022				9/01/2022			PROG-TXDLQP		
RECEIPT #	TAX PAYER NAME	PARCEL #	TRUE VAL	ASD VAL	DIST	MIL RATE	TAX DUE	PRT FEE	INT DUE	TOT DUE		
2021	438 PIRAMAL CRITICAL CARE INC P O BOX 1240 MANCHESTER NH 03105	007084411	9023	1353	4110	.05510	74.55		2.98	77.53		
2021	450 POSITIVE IMAGE HAIR SALON 495 WHITE STATION RD WEST POINT	002017008	6469	971	1010	.05546	53.85		2.15	56.00		
2021	479 ROBIN BROWN 461 EAST ST WEST POINT	002019020	3060	459	3110	.05412	24.84		.99	25.83		
2021	510 SIMMONS GARAGE P O BOX 176 WEST POINT	201400019	4756	713	3110	.05412	38.59		1.54	40.13		
2021	511 SITE MASTERS CONSTRUCTION INC P O BOX 27 PHEBA	000117000	2506027	375904	5000	.05556	20885.23		835.41	21720.64		
2021	512 SMITH JAMES BODY SHOP 3988 OLD TIBBEE RD WEST POINT	000122000	12524	1878	5000	.05556	104.34		4.17	108.51		
2021	513 SMUCKER FOODSERVICE INC P O BOX 3576 CHICAGO IL 60654	007142311	10424	1564	3110	.05412	84.64		3.39	88.03		
2021	522 SOUTHERN FARM BUREAU CASUALTY P O BOX 1972 JACKSON MS 392151972	007720311	4183	628	3110	.05412	33.99		1.36	35.35		
2021	530 SPIN CITY 423 DR MARTIN LUTHER KING JR DR E STARKVILLE MS 39759	002016001	152771	22916	3110	.05412	6.17		.25	6.42		
2021	531 SPOTLESS CAR WASH 6727 HWY 50 W MABEN MS 39750	101000101	3670	550	3110	.05412	29.77		1.19	30.96		
2021	534 SS CONSTRUCTION 79 N JACKSON ST WEST POINT	020190001	51007	7651	1110	.05456	417.44		16.70	434.14		
2021	536 STAR NAILS & SPA 94 AIRPORT RD WEST POINT	002017005	19429	2914	5110	.05466	159.28		6.37	165.65		
2021	537 START SMART DAY CARE 260 WINDALE DR WEST POINT	002019024	9075	1361	4110	.05510	74.99		3.00	77.99		
2021	544 STUDIO L-3 375 NORTHWOOD FOREST RD WEST POINT	002019007	2756	414	5110	.05466	22.63		.91	23.54		

ALPHABETICAL ORDER			JAY COUNTY TAX COLLECTOR			DATE 10/02/2022			TIME 19:29:19		
PERSONAL PROPERTY			L I N Q U E N T T A X			L I S T I N G			PAGE		
			FOR TAXES DUE 2/01/2022			PRINTED AS OF 9/01/2022			PROG-TXDLQP		
RECEIPT #	TAX PAYER NAME	PARCEL #	TRUE VAL	ASD VAL	DIST	MIL RATE	TAX DUE	PRT FEE	INT DUE	TOT DUE	
2021 555	T & T NAILS 6657 HWY 45 ALT S WEST POINT	000133000	9845	1477	3110	.05412	58.09		2.32	60.41	
2021 563	TEE SHIRTS & MORE 72 MELBA DR WEST POINT	002018012	11320	1698	5110	.05466	92.81		3.71	96.52	
2021 569	THE BINK 645 COMMERCE STREET WEST POINT	000137000	9004	1351	3110	.05412	73.12		2.92	76.04	
2021 573	THE GLAM COLLECTION 26346 W MAIN ST WEST POINT	002018016	6435	965	3110	.05412	52.23		2.09	54.32	
2021 574	THE HAIR STATION 463 COMMERCE ST SUITE 2 WEST POINT	002018003	5598	839	3110	.05412	45.41		1.82	47.23	
2021 577	THE PLANT FARM P O BOX 1065 ABERDEEN	001027000	15682	2353	1110	.05456	128.38		5.14	133.52	
2021 583	THREE DAUGHTERS ON MAIN 26477 E MAIN ST WEST POINT	002019010	9403	1410	4110	.05510	77.69		3.11	80.80	
2021 589	TIN LIZZIE CAFE P O BOX 635 WEST POINT	121000119	66374	9957	1110	.05456	543.25		21.73	564.98	
2021 590	TIN TOP CAFE 8175 HWY 50 W PHEBA	002016009	16105	2416	5000	.05556	134.23		5.37	139.60	
2021 596	TOWN CREEK SQUARE APARTMENTS P O BOX 1216 WEST POINT	040111800	20780	3117	4110	.05510	171.75		6.87	178.62	
2021 600	TURNER & ASSOCIATES P O DRAWER 1500 WEST POINT	030115301	40919	6138	3110	.05412	332.19		13.29	345.48	
2021 601	UNIDINE CORPORATION P O BOX 743068 DALLAS	701082021	18591	2789	3110	.05412	150.94		6.04	156.98	
2021 640	WEST POINT KARATE P O BOX 1757 WEST POINT	201111311	2388	358	3110	.05412	19.37		.77	20.14	
2021 653	WILLIAMSON WES & MICHELLE 360 QUAIL RIDGE RD WEST POINT	007070211	33422	5013	2110	.05437	272.56		10.90	283.46	

ALPHABETICAL ORDER			CLAY COUNTY TAX COLLECTOR			DATE 10/02/2022 TIME 19:29:19		
PERSONAL PROPERTY			DE L I N Q U E N T T A X			PAGE 5		
			FOR TAXES DUE 2/01/2022			PROG-TXDLQP		
RECEIPT #	TAX PAYER NAME	PARCEL #	TRUE VAL	ASD VAL	DIST	MIL RATE	TAX DUE	PRT FEE
2021	656 WING KING RESTAURANT 5016 OLD VINTON RD WEST POINT	002017007	55900	8385	3110	.05412	453.80	18.15
		MS 39773						
2021	658 WOMEN'S HEALTH CARE 141 MEDICAL CENTER DR WEST POINT	002019009	121000	18150	4110	.05510	1000.07	40.00
		MS 39773						
2021	674 50 WEST CAR WASH P O BOX 1757 WEST POINT	321000105	7223	1084	3010	.05502	59.64	2.39
		MS 39773						
** GRAND TOTALS **			4288095	643218			34268.21	1370.74
								35638.95



# EXHIBIT J

Date: 9/30/2022  
Time: 19:31:27.

CLAY COUNTY  
Mobile Homes Delinquency Report As of 9/30/2022  
For Collection Year: 2022

Rect #	Regn #	Name / Address	Location / Lot #	Serial# / Make	Year	Size	Assmnt	Cnty Tax	City Tax	Sch Tax	Separate Sch Tax	Total Taxes	Reg Fee	Fee Interest	Total Due District	Taxing
2022	1 00	A-1 CAPITAL & ANGELA DEPEW	MANN THOMAS & IVY	CLM10202333TN	2019	66X 16	4470	245.94			252.56	498.50		19.94	518.44	3010
2020	92	101 MILAM RD CEDARBLUFF MS 39741	DLQ DTE: 2/01/2022	CLAYTON							MISC CHARGE -					
2022	4 00	ADAMS DERRICK	ADAMS REZETT & EULA	8118CTW39840452	1985	70X 14	294	16.31			16.61	32.92		1.32	34.24	1010
2008	187	84 BARTON FERRY RD WEST POINT MS 39773	DLQ DTE: 2/01/2022	COLUMBIA							MISC CHARGE -					
2022	5 00	ADAMS DERRICK	ADAMS REZETT & EULA	1614ICBR3897	1981	52X 14	218	12.09			12.32	24.41		.98	25.39	1010
2008	188	84 BARTON FERRY RD WEST POINT MS 39773	DLQ DTE: 2/01/2022	MONATTEE							MISC CHARGE -					
2022	6 00	ADAMS DERRICK	ADAMS REZETT & EULA	HPC012795	1980	62X 12	223	12.37			12.60	24.97		1.00	25.97	1010
2008	209	84 BARTON FERRY RD WEST POINT MS 39773	DLQ DTE: 2/01/2022	NU VISTA							MISC CHARGE -					
2022	7 00	ADAMS DERRICK	ADAMS REZETT & EULA	PH1410GA14506AB	1998	68X 28	800	44.37			45.20	89.57		3.58	93.15	1010
2013	157	84 BARTON FERRY RD WEST POINT MS 39773	DLQ DTE: 2/01/2022	PIONEER							MISC CHARGE -					
2022	12 00	ADDISON GEORGE JR	ADDISON CHARLES EST &	CS2004991TNAB	2002	70X 28	1764	97.50			99.67	197.17		7.89	205.06	2010
2016	46	299 BLAIR LP WEST POINT MS 39773	DLQ DTE: 2/01/2022	RIVERBIRCH							MISC CHARGE -					
2022	16 00	ALLEN THOMAS C	ALLEN THOMAS CALVIN	6149	1973	56X 14	235	12.72	8.71		13.28	34.71		1.39	36.10	3110
1999	600	80 COTTON MILL VG WEST POINT MS 39773	DLQ DTE: 2/01/2022	EASTWOOD							MISC CHARGE -					
2022	19 00	ANDERTON WILLIAM	WEATHERS JIM	CH2AL01431AB	1995	66X 28	776	54.91			55.94	110.85		4.43	115.28	1010
2014	38	29209 PERDIDO BEACH BLVD #1102 ORANGE BEACH AL 36561	DLQ DTE: 2/01/2022	CHANDAUER							MISC CHARGE -					
2022	23 00	ARNOLD TRACEY	ROGERS ALICE DAVIS	MSFLN25A30479-0L	1993	70X 14	294	16.25			16.61	32.86		1.31	34.17	2010
2007	104	29160 HWY 50 EAST WEST POINT MS 39773	DLQ DTE: 2/01/2022	FLEETWOOD							MISC CHARGE -					
2022	24 00	ASHFORD FINANCE LLC	ROBINSON WILLIE	MSFLW25AB010630CL1	1998	80X 28	941	52.01			53.17	105.18		4.21	109.39	2010
2012	76	PO BOX 2818 MADISON MS 39130	DLQ DTE: 2/01/2022	FLEETWOOD							MISC CHARGE -					
2022	25 00	AVANT CHRISTOPHER AND GRIFFIS	POSLEY REMON ESTATE	SIALS5859AB	1995	60X 28	706	39.23			38.12	77.35		3.09	80.44	5000
2005	826	P O BOX 47 MANTEE MS 39751	DLQ DTE: 2/01/2022	SPIRAL							MISC CHARGE -					
2022	30 00	BAKER JAMES	BENNETT JANET (IE)	RBAL014599	2002	76X 16	948	52.40			53.56	105.96		4.24	110.20	2010
2001	276	3742 E TIBBEE RD WEST POINT MS 39773	DLQ DTE: 2/01/2022	RIVER BIRCH							MISC CHARGE -					

Date: 9/30/2022  
Time: 19:31:27 .

CLAY COUNTY  
Mobile Homes Delinquency Report As of 9/30/2022  
For Collection Year: 2022

Rect # / Regn #	Name / Address	Location / Lot #	Serial# / Make	Year	Size	Assmt	Cnty Tax	City Tax	Sch Tax	Seperate		Total Taxes	Reg Fee	Fee	Interest	Taxing	
										Sch Tax	Misc Charge					Total Due	District
2022 1999	33 00 BARNES BILL 589 3RD AVE PHEBA	MS 39755	MCCARTER KRISTOPHER DIQ DTE: 2/01/2022	MSB95147051V16276 BELMONT	1995	70X 14	294	16.33		15.88	32.21				1.29	33.50	5000
2022 1996	40 00 BARTON FERRY HUNTING CLUB 530 DOUGLAS LAKE RD WEST POINT	MS 39773	NOLAND RILEY ET DX M DIQ DTE: 2/01/2022	87726051178 BUCCANEER	1978	56X 12	202	11.20		11.41	22.61				.90	23.51	1010
2022 2010	41 00 BASKIN ANGELA 162 DAVENPORT LN PRAIRIE	MS 39756	RANDLE MARY L EST DIQ DTE: 2/01/2022	PH2411GAL1280AB PIONEER	1996	64X 24	645	36.12		36.44	72.56				2.90	75.46	4010
2022 2017	43 00 BATEMAN ASHLEY PO BOX 119 WEST POINT	MS 39773	WILSON BOBBY & LINDA DIQ DTE: 2/01/2022	CS2020381TN CLAYTON	2017	72X 16	4289	240.18		242.33	482.51				19.30	501.81	4010
2022 2006	45 00 BATTLE MAGGIE & SYKES JOHN 949 GEORGE WALKER RD WEST POINT	MS 39773	CARR QUEEN GUINES DIQ DTE: 2/01/2022	SHQ4458AB SWEETWATER	1999	60X 32	806	44.70		45.54	90.24				3.61	93.85	1010
2022 2016	46 00 BEAN DONALD 5234 COLONY RD PHEBA	MS 39755	CARTER JIMMIE DIQ DTE: 2/01/2022	DRT029243 BUCCANEER	1986	66X 14	277	15.39		14.96	30.35				1.21	31.56	5000
2022 2012	49 00 BEAN LILLIE & MILLER KATE 79 LOGAN TRAIL PHEBA	MS 39755	MILLER KATE DIQ DTE: 2/01/2022	CHAL0664 CARRIAGE COACH ELITE	1995	86X 16	413	22.95		22.30	45.25				1.81	47.06	5000
2022 2006	50 00 BEAN SARA 2407 N BEASLEY RD PHEBA	MS 39755	RUPERT SARA BEAN DIQ DTE: 2/01/2022	SA2609 MAGNOLIA	1988	70X 14	294	16.33		15.88	32.21				1.29	33.50	5000
2022 2019	51 00 BEATTY JAMES 291 OLD TIBBEE RD WEST POINT	MS 39773	WARREN L J (LIFE EST DIQ DTE: 2/01/2022	ALNR10936916514 NORTH RIVER	1994	60X 16	288	15.92		16.27	32.19				1.29	33.48	2010
2022 1992	57 00 BELK THOMAS 206 BRISCO PHEBA	MS 39755	CARTER THOMAS ESTATE DIQ DTE: 2/01/2022	ZENITH	1978	70X 12	252	28.50		27.70	56.20				2.25	58.45	5000
2022 2001	58 00 BELL KATHRYN P O BOX 1503 WEST POINT	MS 39773	TAYLOR ROSIE ESTATE DIQ DTE: 2/01/2022	OAKWOOD	1998	48X 28	564	30.66	20.90	31.87	83.43				3.34	86.77	2110
2022 2010	60 00 BELL MICHAEL 288 WEBB ROAD MANTEE	MS 39751	WEBB WYVONNIA DIQ DTE: 2/01/2022	TNFTLT26A44910RL12 FLEETWOOD	1996	80X 16	384	21.34		20.74	42.08				1.68	43.76	5000

107

Date: 9/30/2022  
Time: 19:31:27

CLAY COUNTY  
Mobile Homes Delinquency Report As of 9/30/2022  
For Collection Year: 2022

Rect #	/	Regn #	Name / Address	Location / Lot #	Serial# / Make	Year	Size	Assmt	Cty Tax	City Tax	Sch Tax	Seperate		Total	Reg Fee	Fee	Interest	Taxing	
												Sch Tax	Taxes					Total Due	District
2022	63	00	BENNETT WILLIE & TRAMIKA	BENNETT LUCY	ALBUS28412AB	1999	76X 28	894	67.15			68.65	135.80				5.43	141.23	2010
1999	99164		188 JIM GRIFFIN RD S WEST POINT MS 39773	DLQ DTE: 2/01/2022	BUCCAMBER							MISC CHARGE -							
2022	66	00	BILBO LINDA	SWIFT EDDIE JR ET AL	TNFM26A52834ST12	1999	80X 16	384	21.30			21.70	43.00				1.72	44.72	1010
2012	55		231 R C RD WEST POINT MS 39773	DLQ DTE: 2/01/2022	FLEETWOOD							MISC CHARGE -							
2022	68	00	BILBO VERNICE	VANCE SHIRLEY & SWIF	CHIAL20018	1999	80X 16	384	21.30			21.70	43.00				1.72	44.72	1010
1998	98164		201 R C RD WEST POINT MS 39773	DLQ DTE: 2/01/2022	CHANDELSUR							MISC CHARGE -							
2022	70	00	BINDER WILLIAM	SHELTON THEODORE & M	DSL2AL33438AB	2000	58X 30	731	40.40			41.30	81.70				3.27	84.97	2010
2001	180		544 HERMAN SHIRLEY RD WEST POINT MS 39773	DLQ DTE: 2/01/2022	SOUTHERN LIVING							MISC CHARGE -							
2022	73	00	BLAKENEY TYRILL	DECKER ELWEESE DAWKI	ALL6801001770	2000	80X 16	384	21.22			21.70	42.92				1.72	44.64	2010
2011	468		52 DECKER RD WEST POINT MS 39773	DLQ DTE: 2/01/2022	INDIES							MISC CHARGE -							
2022	74	00	BLANCHARD ANGELA	EACHOLES CORA BELL	SNL474	1983	76X 16	365	20.08			20.62	40.70				1.63	42.33	3010
2013	111		1748 GRIFFITH RD CEDAR BLUFF MS 39741	DLQ DTE: 2/01/2022	GURDON							MISC CHARGE -							
2022	94	00	BRAND ANGELA & RICHARD	RREF RB SBL II-MS LL	BM02NS0448707A	2002	80X 16	998	54.99	36.98		56.39	148.36				5.93	154.29	4110
2004	673		98 OAK TRAIL RD WEST POINT MS 39773	DLQ DTE: 2/01/2022	HOMESTEAD/LIVINGSTON							MISC CHARGE -							
2022	95	00	BRAND ANGELA M	RREF RB SBL II-MS LL	GW-AL 3983	1991	56X 16	269	14.82	9.97		15.20	39.99				1.60	41.59	4110
2015	156		98 OAK TRAIL WEST POINT MS 39773	DLQ DTE: 2/01/2022	GATEWAY							MISC CHARGE -							
2022	100	00	BREWER ALLISON	WEEMS SHARON	HOTN12C09564	1999	80X 16	384	21.22			21.70	42.92				1.72	44.64	2010
2011	514		157 MELTON BOTTOM RD WEST POINT MS 39773	DLQ DTE: 2/01/2022	OAKWOOD							MISC CHARGE -							
2022	107	00	BROOKS RUBY LEE	BROOKS RUBY LEE	CLA052073TN	2003	48X 14	524	29.06			29.61	58.67				2.35	61.02	1010
2019	31		639 OLD VINTON RD WEST POINT MS 39773	DLQ DTE: 2/01/2022	CLAYTON							MISC CHARGE -							
2022	113	00	BROWN MORRIS W JR	BROWN CATHERINE T	1196588936AB	1996	70X 28	823	45.73			44.44	90.17				3.61	93.78	5000
1996	96006		8691 HWY 50 W PHEBA MS 39755	DLQ DTE: 2/01/2022	GATEWAY							MISC CHARGE -							
2022	114	00	BROWN ROMAN	RREF RB SBL II-MS LL	7229	1997	82X 16	394	21.71	14.60		22.26	58.57				2.34	60.91	4110
2005	732		138 OAK T'RAIL WEST POINT MS 39773	DLQ DTE: 2/01/2022	LEGEND							MISC CHARGE -							

Date: 9/30/2022  
Time: 19:31:27

CLAY COUNTY  
Mobile Homes Delinquency Report As of 9/30/2022  
For Collection Year: 2022

Rect # / Regn #	Name / Address	Location / Lot #	Serial# / Make	Year	Size	Assmt	Cnty Tax	City Tax	Sch Tax	Seperate			Prt	Taxing	
										Total Taxes	Reg Fee	Fee Interest		Total Due	District
2022 2005	118 00 BROWNLEE MARY 840 4997 COLONY RD MANTEE MS 39751	CHANDLER ROOSEVELT DLQ DTE: 2/01/2022		1992	64X 16	307	17.06			16.58 MISC CHARGE -		1.35		34.99	5000
2022 2012	119 00 BROWNLEE SHERIERA 69 2363 N BEASLEY RD PHEBA MS 39755	BEAN DONALD L DLQ DTE: 2/01/2022	AL0097000609 DART	1984	60X 12	216	12.00			11.66 MISC CHARGE -		.95		24.61	5000
2022 2020	120 00 BROWNLER TONY 97 3506 DIXIE RD WOODLAND MS 39776	BROWNLEE BOBBY DLQ DTE: 2/01/2022	11203 MARION (SAFARI)	1987	70X 14	294	16.33			15.88 MISC CHARGE -		1.29		33.50	5000
2022 2005	121 00 BUCKHALTER ALICE 727 581 OLD HWY 50 E WEST POINT MS 39773	HOGAN MARCELIA & IOL DLQ DTE: 2/01/2022	3889A&B ENDEES NO TITLE!!	2003	44X 28	1109	61.29			62.66 MISC CHARGE -		4.96		128.91	2010
2022 2002	122 00 BUFORD JOHNNY 412 88 VANCE RD WEST POINT MS 39773	FRED DAVIDSON FT UX DLQ DTE: 2/01/2022	148086 PARKWOOD	1977	56X 12	202	11.31			11.41 MISC CHARGE -		.91		23.63	4010
2022 2009	124 00 BURNETT JOHN 298 873 GEORGE WALKER RD WEST POINT MS 39773	BURNETT CHARLIE ESTA DLQ DTE: 2/01/2022	DSDAL23205AB SOUTHERN HOMES	1998	58X 28	682	37.82			38.53 MISC CHARGE -		3.05		79.40	1010
2022 2011	125 00 BURNETT LEONA & YOUNG JEANETTA 532 85 GEORGE WALKER RD WEST POINT MS 39773	YOUNG RAYMOND DLQ DTE: 2/01/2022	1275 FLEETWOOD	1998	40X 24	403	22.35			22.77 MISC CHARGE -		1.80		46.92	1010
2022 2013	126 00 BURNS EDDIE 186 852 WHITE STATION RD WEST POINT MS 39773	BURNS JESSIE MAE DLQ DTE: 2/01/2022	UNKNOWN	1985	66X 14	277	15.36			15.65 MISC CHARGE -		1.24		32.25	1010
2022 2019	128 00 BURNS JASMINE 48 1163 FINE GROVE RD CEDARBLUFF MS 39741	BURNS ENMA L DLQ DTE: 2/01/2022	SSDAL4486 SOUTHERN	1993	66X 14	277	15.24			15.65 MISC CHARGE -		1.24		32.13	3010
2022 1992	132 00 CALHOUN EVA R & WILLIE 92119 108 CHESTNUT TRL WEST POINT MS 39773	CALHOUN EVA RUTH DLQ DTE: 2/01/2022	10286 CRIMSON	1977	60X 14	252	13.98			14.24 MISC CHARGE -		1.13		29.35	1010
2022 1994	139 00 CALVERT TILLMAN & HELEN E 94080 2080 HWY 46 CEDAR BLUFF MS 39741	CALVERT HELEN R (LE) DLQ DTE: 2/01/2022	D57626455615 MADRID	1976	60X 12	216	11.88			12.20 MISC CHARGE -		.96		25.04	3010
2022 2021	144 00 CANNON ALIYA C & BRANDEN E 88 614 CONLEY COX RD WEST POINT MS 39773	CANNON MARY EST DLQ DTE: 2/01/2022	DSDAL25007AD SOUTHERN	1999	72X 28	847	46.81			47.86 MISC CHARGE -		3.79		98.46	2010

109

Date: 9/30/2022  
Time: 19:31:27

CLAY COUNTY  
Mobile Homes Delinquency Report As of 9/30/2022  
For Collection Year: 2022

PAGE: 0005  
PGM : MHDLRP

Rect # / Regn #	Name / Address	Location / Lot #	Serial# / Make	Year	Size	Assmt	Cnty Tax	City Tax	Sch Tax	Seperate		Total	Reg Fee	Prt	Taxing	
										Sch Tax	Taxes				Fee Interest	Total Due District
2022	147 00 CANNON MAXINE	MISS STATE UNIV DEV	0W68137AB	1999	52X 28	612	34.27			33.05	67.32				2.69	70.01 4000
2013	168 17149 HWY 47 PRAIRIE	DLQ DTE: 2/01/2022	DESTINY							MISC CHARGE -						
2022	150 00 CAROTHERS WILLIE C	CAROTHERS WILLIE & W	MSFLX25A411130C12	1999	64X 28	753	47.99			48.42	96.41				3.86	100.27 4010
2011	512 10062 BLACKJACK RD PRAIRIE	DLQ DTE: 2/01/2022	FLEETWOOD							MISC CHARGE -						
2022	152 00 CARR HENRY	SMITH MARGARET ET AL	C77846457947	1978	64X 14	269	14.87			15.20	30.07				1.20	31.27 2010
2006	45 2709 BENNETT RD WEST POINT	DLQ DTE: 2/01/2022	MANHATTAN							MISC CHARGE -						
2022	155 00 CARTER REGINA	HARRIS GLEN ALLEN ES	MSFLN25A29A2934	1992	70X 14	294	16.31			16.61	32.92				1.32	34.24 1010
2005	824 774 BARTON FERRY RD WEST POINT	DLQ DTE: 2/01/2022	FLEETWOOD							MISC CHARGE -						
2022	158 00 CATLEDGE JAMES C	CATLEDGE JAMES	CLA044867TN	1999	76X 16	365	20.28			19.71	39.99				1.60	41.59 5000
2018	46 111 CHESTNUT LN HOUSTON	DLQ DTE: 2/01/2022	CLAYTON							MISC CHARGE -						
2022	159 00 CHANDLER ANNIE L GLISPY	CHANDLER ANNIE	MSFLM25A28027	1992	56X 16	269	15.06			15.20	30.26				1.21	31.47 4010
1998	98073 160 LENOIR LANE PRAIRIE	DLQ DTE: 2/01/2022	FLEETWOOD							MISC CHARGE -						
2022	164 00 CHANDLER EVELYN L	CHANDLER EMMA LEE ET	HOTN12C06195	1998	76X 16	365	20.44			20.62	41.06				1.64	42.70 4010
1998	98158 4451 BRAND UNA RD PRAIRIE	DLQ DTE: 2/01/2022	OAKWOOD							MISC CHARGE -						
2022	166 00 CHANDLER JARION K	SPENCER DURBEN O	7270	1982	60X 12	216	11.88			12.20	24.08				.96	25.04 3010
2008	250 4889 PRUITT RD WEST POINT	DLQ DTE: 2/01/2022	RENEGADE							MISC CHARGE -						
2022	169 00 CHANDLER LAURA	CHANDLER SARAH & DEN	BUCCANEER	1999	76X 14	319	86.22			88.54	174.76				6.99	181.75 3010
2003	558 618 JOE MYERS RD CEDAR BLUFF	DLQ DTE: 2/01/2022	BUCCANEER							MISC CHARGE -						
2022	173 00 CHISM VICTOR	CHISM EUNICE	CLA039283TN	1996	60X 16	288	20.62			21.07	41.69				1.67	43.36 2010
2009	312 188 OSWALT RD WEST POINT	DLQ DTE: 2/01/2022	CLAYTON							MISC CHARGE -						
2022	174 00 CHRIST MARY	DAVIS WILLIE DON & G	ALS32175	1993	60X 14	252	13.93			14.24	28.17				1.13	29.30 2010
2020	34 110 BOATMAN TRAILER WEST POINT	DLQ DTE: 2/01/2022	BROOKWOOD							MISC CHARGE -						
2022	176 00 CISTRUNK BEVERLY	CISTRUNK NOAH DAVID	ALBUSW0120006852	2000	80X 16	384	21.22			21.70	42.92				1.72	44.64 2010
2008	173 2927 BENNETT ROAD WEST POINT	DLQ DTE: 2/01/2022	BUCCANEER							MISC CHARGE -						

Date: 9/30/2022  
Time: 19:31:27

CLAY COUNTY  
Mobile Homes Delinquency Report As of 9/30/2022  
For Collection Year: 2022

Rect # / Regn #	Name / Address	Location / Lot #	Serial# / Make	Year	Size	Asmnt	Cnty Tax	City Tax	Sch Tax	Seperate		Reg Fee	Prt Fee	Interest	Total Due District		Taxing
										Total Taxes	Sch Tax				Total		
2022 179 00	CLARK CARRIE A	SYKES PRICE DIQ DTE: 2/01/2022	73380 RITZ CRAFT	1971	34X 10	102	5.71			5.76	11.47			.46	11.93	4010	
2015 155	10023 JACKS RD WEST POINT MS 39773									MISC CHARGE -							
2022 182 00	CLAY LISA	HARDY JOHN L & SARAH DIQ DTE: 2/01/2022	1865403 FRONTIER	1982	48X 14	202	11.20			11.41	22.61			.90	23.51	1010	
2011 543	PO BOX 11 WEST POINT MS 39773									MISC CHARGE -							
2022 1252 00	CLAY TERRY JR	SWIFT EDDIE JR ET AL DIQ DTE: 8/25/2022	REDMAN	1999	80X 16	384	21.30			21.70	28.66			.29	28.95	1010	
2022 42	273 OLD VINTON RD WEST POINT MS 39773									MISC CHARGE -							
2022 186 00	COLEMAN DONALD	COLEMAN JOE THOMAS & DIQ DTE: 2/01/2022	1273FRRD ROYAL ORLEANS	1972	72X 12	259	14.39			13.99	28.38			1.14	29.52	5000	
2001 215	18481 HWY 46 MANTEE MS 39751									MISC CHARGE -							
2022 188 00	COLLIER ARNOLD	COLLIER DONNY S DIQ DTE: 2/01/2022	TNAH0863 ALLADIN	1980	56X 12	202	16.47			16.78	33.25			1.33	34.58	1010	
1991 91054	11712 HWY 45 ALT N WEST POINT MS 39773									MISC CHARGE -							
2022 189 00	COLLIER DONNY	COLLIER DONNY S DIQ DTE: 2/01/2022	AL87089 BROOKSHIDE	1987	66X 14	277	15.36			15.65	31.01			1.24	32.25	1010	
2013 96	5770 HWY 45 ALT N WEST POINT MS 39773									MISC CHARGE -							
2022 191 00	COLLINS DEBORAH M	LEE EARLIE ET AL DIQ DTE: 2/01/2022	ALBUS31003970559 BUCCANEER	1997	66X 14	277	15.31			15.65	30.96			1.24	32.20	2010	
1999 99038	1920 MATTHEWS GIN RD WEST POINT MS 39773									MISC CHARGE -							
2022 192 00	COLLINS JERRY	COLLINS JERRY DIQ DTE: 2/01/2022	17L04210 WAVERLEE- VICKSCKRUMI	1999	80X 16	384	39.90			40.79	80.69			3.23	83.92	2010	
1999 99075	PO BOX 292 WEST POINT MS 39773									MISC CHARGE -							
2022 196 00	COLLINS SHAMIKA	SWIFT EDDIE JR ET AL DIQ DTE: 2/01/2022	FLEETWOOD	1986	70X 14	294	16.31			16.61	32.92			1.32	34.24	1010	
2007 93	479 R C RD WEST POINT MS 39773									MISC CHARGE -							
2022 198 00	COLLINS W J JR	LEE EARLIE DIQ DTE: 2/01/2022	NTA254671 MONTICLAIR	1974	62X 12	223	12.33			12.60	24.93			1.00	25.93	2010	
2005 839	1046 CONLEY COX RD WEST POINT MS 39773									MISC CHARGE -							
2022 199 00	CONAWAY JACQUELINE & MALIND	CHILDS MARGARET EST DIQ DTE: 2/01/2022	MSFLS25A72105-0DL2 FLEETWOOD	1995	70X 14	294	16.25			16.61	32.86			1.31	34.17	2010	
1995 95094	P O BOX 375 WEST POINT MS 39773									MISC CHARGE -							
2022 206 00	COOPERWOOD MARY	BROWNLEE FOX ESTATE DIQ DTE: 2/01/2022	2690 FLEETWOOD	1974	60X 12	216	11.88			11.66	23.54			.94	24.48	3000	
1996 96028	11925 HWY 46 PHEBA MS 39755									MISC CHARGE -							

Date: 9/30/2022  
Time: 19:31:27

CLAY COUNTY  
Mobile Homes Delinquency Report As of 9/30/2022  
For Collection Year: 2022

PAGE: 0007  
PGM : MHDLRP

Rect #	Regn #	Name / Address	Location / Lot #	Serial# / Make	Year	Size	Assmt	Cnty Tax	City Tax	Sch Tax	Seperate Sch Tax	Total Taxes	Reg Fee	Fee Interest	Total Due District	Taxing
2022	211	00 COUSINS PRINCE ALBERT	MCDONALD ERA M	2376 BELMONT	1995	60X 16	288	16.00			15.55	31.55		1.26	32.81	5000
2017	68	17746 HWY 46 MANTEE	DIQ DTE: 2/01/2022								MISC CHARGE -					
2022	217	00 COX ROBERT	MELTON ALEX & MARITHA	S3226 BUCCANEER	1978	56X 12	202	12.93			13.22	26.15		1.05	27.20	2010
1998	342	2166 MELTON BOTTOM RD WEST POINT	DIQ DTE: 2/01/2022								MISC CHARGE -					
2022	219	00 CRAWFORD BEVERLY	WILLIAMS BEVERLY CRA	0812 FLEETWOOD	1995	70X 14	294	16.07	10.89		16.61	43.57		1.74	45.31	5110
1994	94092	810 W CHURCH HILL RD WEST POINT	DIQ DTE: 2/01/2022								MISC CHARGE -					
2022	223	00 CRUMP KENNETH	ADAMS REZETT & EULA	ALBUS25 BUCCANEER	1996	70X 14	294	16.31			16.61	32.92		1.32	34.24	1010
2013	158	130 STRONG HILL RD WEST POINT	DIQ DTE: 2/01/2022								MISC CHARGE -					
2022	226	00 CUMMINGS LORETTA	JOHNSON LORENA & SPR	BHAL09366 BRILLIANT	1999	60X 28	706	39.23			38.12	77.35		3.09	80.44	5000
2000	107	476 HOGAN ST PHEBA	DIQ DTE: 2/01/2022								MISC CHARGE -					
2022	227	00 CUMMINGS NIKIE	HARRIS ANNIE	BB14512 BRILLIANT	1995	70X 14	294	34.22			33.59	67.81		2.71	70.52	3000
2010	388	13860 HWY 46 PHEBA	DIQ DTE: 2/01/2022								MISC CHARGE -					
2022	237	00 CUNNINGHAM MARY	CUNNINGHAM MARY ET A	ALBUSW10974340 BUCCANEER	1998	76X 16	365	20.44			20.62	41.06		1.64	42.70	4010
2015	146	125 LENOIR COVE PRAIRIE	DIQ DTE: 2/01/2022								MISC CHARGE -					
2022	239	00 DALE VIRGINIA	TALLIE GILLIE ESTATE	SSDAL28204 SOUTHERN HOME	1999	76X 16	365	20.24			20.62	40.86		1.63	42.49	1010
2020	61	445 DR SEARS RD WEST POINT	DIQ DTE: 2/01/2022								MISC CHARGE -					
2022	243	00 DAVENPORT GREGORY	DAVENPORT JOSIE ET V	DSDAL11493AB SOUTHERN	1995	52X 28	612	36.26			35.59	71.85		2.87	74.72	3000
1995	95040	689 CUMMINGS RD CEDAR BLUFF	DIQ DTE: 2/01/2022								MISC CHARGE -					
2022	251	00 DAVIDSON LAKAYA & HUGHES	SHERR HUGHES SHIRLEY & SPR	MSB991680SN39931 BELMONT	1999	80X 16	384	21.13			21.70	42.83		1.71	44.54	3010
2005	838	347 GATES RD CEDAR BLUFF	DIQ DTE: 2/01/2022								MISC CHARGE -					
2022	255	00 DAVIDSON MARCUS	DAVIDSON CHARLES & P	SSDAL311962 SOUTHERN	2000	72X 16	346	19.19			19.55	38.74		1.55	40.29	1010
2021	35	3585 E HAZELWOOD RD WEST POINT	DIQ DTE: 2/01/2022								MISC CHARGE -					
2022	259	00 DAVIDSON WILLIAM	MCCURRY MARY FRANCES	1-S6691 BUCCANEER	1980	60X 12	216	12.00			11.66	23.66		.95	24.61	5000
2007	142	P O BOX 54 PHEBA	DIQ DTE: 2/01/2022								MISC CHARGE -					



Date: 9/30/2022  
Time: 19:31:27

CLAY COUNTY  
Mobile Homes Delinquency Report As of 9/30/2022  
For Collection Year: 2022

Rect # / Regn #	Name / Address	Location / Lot #	Serial# / Make	Year	Size	Asmt	Cnty Tax	City Tax	Sch Tax	Seperate			Total Taxes	Reg Fee	Fee	Intrest	Taxing	
										Sch	Tax	Misc					Due	District
2022 1996	261 00 DAVIS CURTIS 6259 BERRY RD PHEBA MS 39755	JOHNSON SANWY LEE DIQ DTE: 2/01/2022	SSDA614839-S SOUTHERN	1996	80X 16	384	24.17			23.49	47.66	MISC CHARGE -				1.91	49.57	5000
2022 2021	262 00 DAVIS GEORGE 5 190 OLD HWY 46 MANTEE MS 39750	DAVIS GEORGE & LUCY DIQ DTE: 2/01/2022	12464601856 KING GEORGE	1972	50X 12	180	10.00			9.72	19.72	MISC CHARGE -				.79	20.51	5000
2022 1994	284 00 DEANS LETITIA 375 NORTHWOOD FOREST WEST POINT MS 39773	HARRIS FELIX DIQ DTE: 2/01/2022	11-94-096-7122AB GATEWAY	1994	56X 28	659	35.83	24.42		37.23	97.48	MISC CHARGE -				3.90	101.38	2110
2022 2005	288 00 DEPEW ANGELA 159 MILAM RD CEDAR BLUFF MS 39741	MANN THOMAS & IVY DIQ DTE: 2/01/2022	ALBU58147052347 BUCCANEER	1981	70X 14	294	16.18			16.61	32.79	MISC CHARGE -				1.31	34.10	3010
2022 2012	291 00 DISMUKES ATLANTIS 8 453 COMMUNITY CENTER LANE WEST POINT MS 39773	JOLLY DOUG & TERESA DIQ DTE: 2/01/2022	SSDAL29619 SOUTHERN	2000	80X 16	384	21.22			21.70	42.92	MISC CHARGE -				1.72	44.64	2010
2022 2011	300 00 DOSS GERALDINE 702 WHITE STATION RD WEST POINT MS 39773	YOUNG HATTIE ESTATE DIQ DTE: 2/01/2022	BC05ALO135337 CAVALIER	2005	80X 16	1037	57.51			58.59	116.10	MISC CHARGE -				4.64	120.74	1010
2022 1997	315 00 EACHOLES GREGORY & JESSIE 289 SIMMONS RD CEDAR BLUFF MS 39741	GILLESPIE LACY ESTAT DIQ DTE: 2/01/2022	2SKI78AL SUNRIDGE	1987	80X 16	384	21.13			21.70	42.83	MISC CHARGE -				1.71	44.54	3010
2022 2011	316 00 EACHOLES LACY 162 OAK TRAIL RD WEST POINT MS 39773	RREF RB SBL II-MS LIL 7889 DIQ DTE: 2/01/2022	MS 7889 MADREL	1978	70X 14	294	16.20	10.89		16.61	43.70	MISC CHARGE -				1.75	45.45	4110
2022 2017	317 00 EACHOLES TIFFANY M 80 DOSS DR WEST POINT MS 39773	HENDERSON HARVEY & C DIQ DTE: 2/01/2022	GAFLCTIAH084503190 FLEETWOOD	1987	76X 14	319	36.09			37.06	73.15	MISC CHARGE -				2.93	76.08	3010
2022 2016	319 00 ECKFORD ANNIE L 171 KELLY RD WEST POINT MS 39773	PETERS JAMES EST & A DIQ DTE: 2/01/2022	AL580HX HILLMAN	1979	60X 14	252	13.93			14.24	28.17	MISC CHARGE -				1.13	29.30	2010
2022 2022	1245 00 EDWARDS BRIANNA 2005 WAVERLY RD WEST POINT MS 39773	WOODS MARY LEE EST DIQ DTE: 4/01/2022	OW57085 OAKWOOD	1997	76X 16	365	20.17			20.62	40.79	MISC CHARGE -				1.22	42.01	2010
2022 2011	324 00 EDWARDS GLORIA 38 PERKINS ST WEST POINT MS 39773	WILEY CLARENCE & GLA DIQ DTE: 2/01/2022	2199GE UNKNOWN	1985	76X 14	319	17.34	11.82		18.02	47.18	MISC CHARGE -				1.89	49.07	2110

Date: 9/30/2022  
Time: 19:31:27 .

CLAY COUNTY  
Mobile Homes Delinquency Report As of 9/30/2022  
For Collection Year: 2022

Rect #	/	Regn #	Name	Address	Location / Lot #	Serial# / Make	Year	Size	Assmt	Cnty Tax	City Tax	Sch Tax	Seperate		Total	Reg Fee	Fee	Interest	Prt	Taxing	
													Sch Tax	Taxes						Total Due	District
2022	1239	00	EDWARDS MACEO	SHELTON RD	SHELTON JONATHAN D	8957AB	1989	60X 28	706	39.02			39.89	78.91				2.37		81.28	2010
2022	26		521 CHARLIE SHELTON	MS 39773	DLQ DTE: 4/01/2022	CAVALIER							MISC CHARGE -								
2022	328	00	ELLIOTT EMMANUEL		ADAMS RICHARD	17L02129	1997	80X 16	384	21.22			21.70	42.92				1.72		44.64	2010
2021	4		633 CONLEY COX RD	MS 39773	DLQ DTE: 2/01/2022	WAVERLY							MISC CHARGE -								
2022	329	00	ELLIOTT GEORGE		GRAYS NELSON EST	RB13A1018021	2014	80X 16	3786	209.25			213.91	423.16				16.93		440.09	2010
2014	56		4548 E TIBBEE RD	MS 39773	DLQ DTE: 2/01/2022	RIVERBIRCH							MISC CHARGE -								
2022	331	00	EVANS ANNIE JEAN &/OR WEBB JR		EVANS MARY ALICE	RBAL980491	1999	80X 16	384	21.50			21.70	43.20				1.73		44.93	4010
2006	8		10013 JACKS RD	MS 39773	DLQ DTE: 2/01/2022	RIVERBIRCH							MISC CHARGE -								
2022	332	00	EVANS CARNELL		SAMUEL EVANS ET AL	GDVKMS198918104	1989	60X 16	288	15.97			16.27	32.24				1.29		33.53	1010
2003	541		782 DR SEARS RD	MS 39773	DLQ DTE: 2/01/2022	LAKESHORE							MISC CHARGE -								
2022	339	00	FAIR FAYE & RONNIE		SHAPPER JIM EST & AD	OAK GROVE	1995	60X 28	706	85.23			87.52	172.75				6.91		179.66	3010
2012	30		698 HARMON LAKE RD	MS 39773	DLQ DTE: 2/01/2022								MISC CHARGE -								
2022	342	00	FEARS JOE & DORIS		RANDLE MARY SUE	DVAL20700273AB	2007	60X 32	2120	118.72			119.78	238.50				9.54		248.04	4010
2007	105		10265 LENOIR LOOP	MS 39756	DLQ DTE: 2/01/2022	DEER VALLEY							MISC CHARGE -								
2022	343	00	FEARS SHEBBY		YOUNG TORRENCE ET AL	11-97-945-1760A/B	1997	52X 28	612	34.27			34.58	68.85				2.75		71.60	4010
1997	97083		2500 MOON HEARD RD	MS 39756	DLQ DTE: 2/01/2022	INFINITY							MISC CHARGE -								
2022	344	00	FIELDS GAIL		RANDLE WILLIAM JR BS	GAF1AD21073686	1983	60X 14	252	14.11			14.24	28.35				1.13		29.48	4010
2011	458		143 RANDLE QUARTERS	MS 39756	DLQ DTE: 2/01/2022	WESTFIELD							MISC CHARGE -								
2022	345	00	FIELDS JERRY J		RANDLE WILLIAM JR BS	RB10ALL5801	2011	80X 16	2807	157.19			158.60	315.79				12.63		328.42	4010
2010	389		543 RANDLE ROAD	MS 39756	DLQ DTE: 2/01/2022	RIVERBIRCH/1054							MISC CHARGE -								
2022	353	00	FIELDS WILLIE JEAN		HEARD DORIS	CLS098743TN	2002	76X 16	948	62.50			63.05	125.55				5.02		130.57	4010
2004	680		349 JOE HEARD RD	MS 39756	DLQ DTE: 2/01/2022	CLAYTON							MISC CHARGE -								
2022	358	00	FORD GLORIA		JEFFERSON BETTY JEAN	76851	1997	66X 14	277	15.24			14.96	30.20				1.21		31.41	3000
1997	97039		614 DEANS RD	MS 39741	DLQ DTE: 2/01/2022	FLEETWOOD							MISC CHARGE -								
			CEDAR BLUFF	MS 39741																	

Date: 9/30/2022  
Time: 19:31:27

CLAY COUNTY  
Mobile Homes Delinquency Report As of 9/30/2022  
For Collection Year: 2022

Rect # / Regn #	Name / Address	Location / Lot #	Serial# / Make	Year	Size	Assmt	Cnty Tax	City Tax	Sch Tax	Seperate		Total Taxes	Reg Fee	Prt Fee	Interest	Taxing	
										Sch Tax	Misc Charge					Total Due District	
2022 359 00 189	FORD JORDEY K 398 HOPEWELL RD CEDAR BLUFF MS 39741	DEANES DORIS ARLENE 2526680	DLQ DTE: 2/01/2022	1972	52X 14	218	11.99		11.77	23.76		11.77			.95		24.71 3000
2022 363 00 231	FRANKS KEISHA 397 BAKER ROAD PRAIRIE MS 39756	HENLEY CHARLES SSDALL199052 SOUTHERN	DLQ DTE: 2/01/2022	1997	80X 16	384	21.50		21.70	43.20		21.70			1.73		44.93 4010
2022 364 00 33	FRANKS LATRISHA 1445 MOON HEARD RD PRAIRIE MS 39756	FRANKS ELIZABETH & R 1844384 BROOKWOOD	DLQ DTE: 2/01/2022	1972	60X 12	216	12.10		12.20	24.30		12.20			.68		17.76 4010
2022 367 00 33	FULGHAM DONNA M 6755 HENRYVILLE RD PHEBA MS 39755	MCCARTER PHILLIP G & MSB981680SN38000 BELMONT	DLQ DTE: 2/01/2022	1998	80X 16	384	21.34		20.74	42.08		20.74			1.68		43.76 5000
2022 370 00 22	GANDY DARWIN &/OR COOPERWOOD T 350 WHITE STATION RD WEST POINT MS 39773	YOUNG RAYMOND & JEAN LH0113W7888 LEXINGTON	DLQ DTE: 2/01/2022	2014	80X 16	3786	209.97		213.91	423.88		213.91			16.96		440.84 1010
2022 375 00 44	GATES ASHLEY 3685 HWY 50 E WEST POINT MS 39773	LAMBERT DAVID W 8H87CTN39840452 COLUMBIA	DLQ DTE: 2/01/2022	1985	70X 14	294	16.25		16.61	32.86		16.61			1.31		34.17 2010
2022 376 00 99165	GATES DARRICH H 5193 CCC LINE RD PRAIRIE MS 39756	RANDLE LASSIE B EST H0GAL7H00136 DESTINY	DLQ DTE: 2/01/2022	1999	70X 14	294	23.63		23.84	47.47		23.84			1.90		49.37 4010
2022 380 00 96029	GATES LILLIE PO BOX 466 RIDGELAND MS 39158	GATES GUSTORIA ALBUSW08951393 BUCCANEER	DLQ DTE: 2/01/2022	1996	76X 16	365	20.24		20.62	40.86		20.62			1.63		42.49 1010
2022 388 00 95070	GIBBS ROOSEVELT SR 1367 MELTON BOTTOM RD WEST POINT MS 39773	MELTON ALEX & MA EST SSLAL28341 SOUTH HOSPITALITY	DLQ DTE: 2/01/2022	1995	80X 16	384	21.22		21.70	42.92		21.70			1.72		44.64 2010
2022 392 00 90197	GILLESPIE WILLIE FRANK 139 LENOIR LANE PRAIRIE MS 39756	CHANDLER ANNIE 1C11A2937 CONNELL-ROYALE	DLQ DTE: 2/01/2022	1989	80X 14	336	23.30		23.50	46.80		23.50			1.87		48.67 4010
2022 397 00 7	GLOVER MONICA BARR 265 R C RD WEST POINT MS 39773	EDDIE SWIFT JR ET AL HL57666AL HOWES OF LEGEND	DLQ DTE: 2/01/2022	1998	76X 16	365	40.54		41.30	81.84		41.30			3.27		85.11 1010
2022 400 00 94118	GRAHAM ADA 159 LENOIR LANE PRAIRIE MS 39756	CHANDLER ANNIE SHA02262 SUNDANCE	DLQ DTE: 2/01/2022	1995	70X 14	294	16.46		16.61	33.07		16.61			1.32		34.39 4010

Date: 9/30/2022  
Time: 19:31:27 .

CLAY COUNTY  
Mobile Homes Delinquency Report As of 9/30/2022  
For Collection Year: 2022

Rect #	/	Regn #	Name / Address	Location / Lot #	Serial# / Make	Year	Size	Assmt	Cty Tax	City Tax	Sch Tax	Seperate			Total	Taxing		
												Sch Tax	Reg Fee	Prt Fee		Taxes	Interest	Total Due District
2001	2022	408 00	GRICE JAMES C JR 5001 COLONY RD MANTEE	CHANDLER ROOSEVELT DIQ DTE: 2/01/2022	PF9203990 MAGNOLIA	1991	80X 16	384	21.34			20.74	42.08	1.68	43.76	5000		
2022	1999	413 00	GRIFFIN REGINA 54 GRIFFIN DR PHEBA	MCKINNEY ALMON GRIFF DIQ DTE: 2/01/2022	MSFL25AB805640C12 FLEETWOOD	1999	48X 28	564	52.73			51.25	103.98	4.16	108.14	5000		
2022	2017	415 00	GUINES CLEMMIE 299 BLAKE RD CEDARELUFF	HUFFMAN BARRY KEITH DIQ DTE: 2/01/2022	SSLAL19913 SOUTHERN LIFESTYLE	1992	76X 16	365	20.08			20.62	40.70	1.63	42.33	3010		
2022	1997	416 00	GUINES GARY O 2464 MOON HEARD RD PRAIRIE	YOUNG TORRENCE ET AL DIQ DTE: 2/01/2022	SSLAL31567 SOUTHERN LIFE	1996	76X 16	365	33.99			34.30	68.29	2.73	71.02	4010		
2022	2016	426 00	HALL SHIRLEY 329 R C RD WEST POINT	SWIFT EDDIE EST ETAL DIQ DTE: 2/01/2022	ALBUS12774 BUCCANEER	1989	80X 16	384	21.30			21.70	43.00	1.72	44.72	1010		
2022	2003	435 00	HAMMOND ROY 2621 CCC LINE RD PRAIRIE	PIERCE RUTH KATE N DIQ DTE: 2/01/2022	VANTAGE	1986	66X 14	277	28.95			29.21	58.16	2.33	60.49	4010		
2022	2022	1247 00	HANNAH VICTORIA 29154 HWY 50 E WEST POINT	APPLEWHITE SHARON DIQ DTE: 4/01/2022	MSB98168SN37366 BELMONT	1999	80X 16	384	21.22			21.70	42.92	1.29	44.21	2010		
2022	1996	438 00	HARDY RUSSELL & ESSIE M YOUNG 290 GEORGE WALKER RD WEST POINT	HARDY JOHN L & SARAH DIQ DTE: 2/01/2022	ALFL964A16980-RW11 NORTH RIVER	1996	80X 16	384	28.73			29.27	58.00	2.32	60.32	1010		
2022	2003	442 00	HARRIS GATES 1122 W HAZELWOOD RD WEST POINT	HARRIS SYLVESTER DIQ DTE: 2/01/2022		2000	76X 16	365	20.17			20.62	40.79	1.63	42.42	2010		
2022	2012	448 00	HARRIS STACY 408 R C RD WEST POINT	BROWN SADIE RUTH DIQ DTE: 2/01/2022	SSDAL233812 SOUTHERN	1998	76X 16	365	20.24			20.62	40.86	1.63	42.49	1010		
2022	2000	449 00	HART LORRAINE 977 CCC LINE RD PRAIRIE	ORR DAN ESTATE DIQ DTE: 2/01/2022	DSDAL31438AB SOUTHERN	2000	72X 28	847	47.43			47.86	95.29	1.39	36.14	4010		
2022	2002	458 00	HELMS CASBY 4385 HWY 50 W MABEN	SITE MASTERS CONSTRU DIQ DTE: 2/01/2022	56186 REVERIA	1969	64X 12	230	12.78			12.42	25.20	1.01	26.21	5000		

116

Date: 9/30/2022  
Time: 19:31:27.

CLAY COUNTY  
Mobile Homes Delinquency Report As of 9/30/2022  
For Collection Year: 2022

Rect #	/	Regn #	Name / Address	Location / Lot #	Serial# / Make	Year	Size	Assmt	Cnty Tax	City Tax	Sch Tax	Separate			Prt	Fee Interest	Total Due District
												Sch Tax	Taxes	Reg Fee			Taxing
2006		2022	459 00 HENDERSON H J 3610 PRUITT RD WEST POINT MS 39773	HENDERSON HARVEY & C DIQ DTE: 2/01/2022	CH1AL21469 CHANDSLEUR	1999	80X 16	384	21.13			21.70	42.83			1.71	44.54 3010
2011		2022	460 00 HENDERSON JOSIE 3690 HENDERSON DRIVE WEST POINT MS 39773	HENDERSON HARVEY & C DIQ DTE: 2/01/2022	2495DR4007753 HOME OF LEGEND	1989	80X 14	336	18.49			18.98	37.47			1.50	38.97 3010
2021		2022	463 00 HEMLEY NATHANIEL & MARY 319 SECTION RD WEST POINT MS 39773	CLARK BARBARA & WILL DIQ DTE: 2/01/2022	5512FR3 APPACHE	1972	64X 12	230	12.51	8.52		13.00	34.03			1.36	35.39 2110
2011		2022	464 00 HENLEY SHEREKA 71 JIM RANDLE DR PRAIRIE MS 39756	HENLEY DOROTHY J DIQ DTE: 2/01/2022	SSDAL287792 SOUTHERN	2000	80X 16	384	21.50			21.70	43.20			1.73	44.93 4010
2007		2022	465 00 HENLEY VICTORIA 5400 OLD VINTON RD WEST POINT MS 39773	BROOKS JEFF ESTATE DIQ DTE: 2/01/2022	SSDAL316952 SOUTHERN	2000	64X 14	269	23.79			24.24	48.03			1.92	49.95 1010
2004		2022	475 00 HOGAN RICHARD B & DORIS 5689 LAKE GROVE RD PRAIRIE MS 39756	BURNET ROBERTSON OTIS DIQ DTE: 2/01/2022	GAFLJ07AL7158WF FLEETWOOD/WESTFIELD	1989	66X 14	277	15.51			15.65	31.16			1.25	32.41 4010
1996		2022	477 00 HOGAN SHEDRICK DARREL 70 HOGAN ST PHERA MS 39755	HOGAN NASH ESTATE DIQ DTE: 2/01/2022	11965589606 GATEWAY	1996	66X 28	776	56.50			54.92	111.42			4.46	115.88 5000
2013		2022	482 00 HOLLIDAY MOSE 2130 MOON HEARD RD PRAIRIE MS 39756	HOLIDAY MOSE JR DIQ DTE: 2/01/2022	WAYSIDE HOMES	1980	56X 14	235	13.16			13.28	26.44			1.06	27.50 4010
2017		2022	485 00 HOLMES BOLKAH 50 WILEY TRL WEST POINT MS 39773	WILEY CLARENCE T JR DIQ DTE: 2/01/2022	14707129 BRIGHTON	1988	76X 14	319	17.34	11.82		18.02	47.18			1.89	49.07 2110
2006		2022	486 00 HOLMES LASHANDA 1813 HWY 46 CEDAR BLUFF MS 39741	HENRY BULLARD ET UX DIQ DTE: 2/01/2022	SSDAL312442 SOUTHERN	2000	76X 16	365	20.08			20.62	40.70			1.63	42.33 3010
2007		2022	491 00 HOSKINS HINATHA OR ANTONIO 186 R C RD WEST POINT MS 39773	SWIFT LILLIE BELL ET DIQ DTE: 2/01/2022	VIMS100402 APPLAUSE	1991	76X 16	365	20.24			20.62	40.86			1.63	42.49 1010
1998		2022	493 00 HOSKINS MARY LEE 986 W CHURCHILL RD WEST POINT MS 39773	ERVIN WILLIE J EST DIQ DTE: 2/01/2022	2102 SKYLINE	1973	64X 12	230	12.57	8.52		13.00	34.09			1.36	35.45 5110

Date: 9/30/2022  
Time: 19:31:27 \*

CLAY COUNTY  
Mobile Homes Delinquency Report As of 9/30/2022  
For Collection Year: 2022

Rect #	/	Regn #	Name / Address	Location / Lot #	Serial# / Make	Year	Size	Assmt	Cnty Tax	City Tax	Sch Tax	Seperate			Total	Taxing		
												Sch Tax	Reg Fee	Fee		Taxes	Interest	Total Due
2022		499	00 HUGGINS JEQUALLIA N	HARDY GENERAL LEE	1107	1985	60X 14	252	13.98			14.24			28.22		1.13	29.35
2019		35	132 R C RD WEST POINT	MS 39773	COMMODORE							MISC CHARGE -						1010
				DLQ DTE: 2/01/2022														
2022		501	00 HUGHES ELLA MAE	WILEY CLARENCE T JR	#4-751	1984	60X 14	252	13.70	9.34		14.24			37.28		1.49	38.77
2018		55	55 WILEY TRL WEST POINT	MS 39773	ANVIL							MISC CHARGE -						2110
				DLQ DTE: 2/01/2022														
2022		502	00 HUGHES GARY	HUGHES SHIRLEY & SPR	DPT044009	1987	56X 14	235	12.93			13.28			26.21		1.05	27.26
2014		93	339 GATES RD CEDAR BLUFF	MS 39741	SUNBELT							MISC CHARGE -						3010
				DLQ DTE: 2/01/2022														
2022		505	00 HUNTER ALLEN		MM5067	1976	68X 14	286	15.89			15.44			31.33		1.25	32.58
2002		456	3080 DAVIS RD MABEN	MS 39750	MANORWOOD							MISC CHARGE -						5000
				DLQ DTE: 2/01/2022														
2022		506	00 HUNTER EDWARD W	HUNTER JOHNNIE MAE E	5247	1974	70X 12	252	13.93			14.24			28.17		1.13	29.30
2002		396	590 MELTON BOTTOM RD WEST POINT	MS 39773	GENE							MISC CHARGE -						2010
				DLQ DTE: 2/01/2022														
2022		1260	00 HUNTER JEFFEREY	HUNTER CHARLIE	DRT054639	1998	80X 16	384	21.22			21.70			42.92		1.29	44.21
2022		54	1266 CLISSY RD WEST POINT	MS 39773	FLIBETWOOD							MISC CHARGE -						2010
				DLQ DTE: 4/01/2022														
2022		507	00 HUNTER LASANDRA	HUNTER JOHNNIE EST	7119983	1971	56X 12	202	11.16			11.41			22.57		1.90	23.47
2021		81	590 MELTON BOTTOM RD WEST POINT	MS 39773	HOLIDAY							MISC CHARGE -						2010
				DLQ DTE: 2/01/2022														
2022		510	00 INDON INTERNATIONAL LLC	WEATHERS JIM	882973461	1977	70X 14	294	16.31			16.61			32.92		1.32	34.24
2016		26	325 GROVE ST WEST POINT	MS 39773	FREEDOM							MISC CHARGE -						1010
				DLQ DTE: 2/01/2022														
2022		513	00 IVY ANGELA PEARL	ROBERSON ROSIE L ET	AL-S-00302	1995	80X 16	384	21.34			20.74			42.08		1.68	43.76
1995		95099	4540 NORTH BENSLEY RD PHEBA	MS 39755	SUNSHINE							MISC CHARGE -						5000
				DLQ DTE: 2/01/2022														
2022		514	00 IVY ANGELA REGINA	IVY VESTER LEE	SKF11761AL	1997	80X 16	384	21.34			20.74			42.08		1.68	43.76
2008		194	3484 DIXIE RD WOODLAND	MS 39776	SOUTHRIDGE							MISC CHARGE -						5000
				DLQ DTE: 2/01/2022														
2022		517	00 IVY CASSANDRA	LYLES ABE EST	15095	1993	70X 14	294	16.33			15.88			32.21		1.29	33.50
2018		59	266 CUTTHROUGH 46 MANTEE	MS 39751	CAVALIER							MISC CHARGE -						5000
				DLQ DTE: 2/01/2022														
2022		521	00 IVY KAMEKIA	IVY ERNESTINE	ALBU14837	1985	70X 14	294	16.25			16.61			32.86		1.31	34.17
2013		85	4702 E TIBBEE RD WEST POINT	MS 39773	BUCCANEER							MISC CHARGE -						2010
				DLQ DTE: 2/01/2022														

Date: 9/30/2022  
Time: 19:31:27

CLAY COUNTY  
Mobile Homes Delinquency Report As of 9/30/2022  
For Collection Year: 2022

Rect # / Regn #	Name / Address	Location / Lot #	Serial# / Make	Year	Size	Asmt	Cnty Tax	City Tax	Sch Tax	Seperate		Prt	Taxing	
										Sch Tax	Total Taxes		Fee	Total Due District
2022	526 00 IVY TINA 27 WEST POINT MS 39773	HOLIDAY MOSE JR DLQ DTE: 2/01/2022	D57326053230 MADRID	1973	60X 12	216	12.10			12.20	24.30 MISC CHARGE -		.97	25.27 4010
2022	527 00 IVY WILLIAM & NATASHA 19 488 WEBB RD MS 39751	KILGORE JORDAN EST DLQ DTE: 2/01/2022	MSB992844S1S2SN39967 BELMONT	1999	44X 28	517	28.72			27.92	56.64 MISC CHARGE -		2.27	58.91 5000
2022	528 00 IVY WILLIAM C SR 321 P O BOX 244 MS 39751	KILGORE JORDAN EST DLQ DTE: 2/01/2022	K340 BUCCANEER	1981	46X 12	166	9.22			8.96	18.18 MISC CHARGE -		.73	18.91 5000
2022	533 00 JEFFERSON CONNIE 95017 1567 FRUITT RD MS 39773	JEFFERSON SAMMIE LEE DLQ DTE: 2/01/2022	PH305GA5987 PIONEER	1985	64X 14	269	14.80			15.20	30.00 MISC CHARGE -		1.20	31.20 3010
2022	535 00 JEFFERSON DENNIS L 95008 1435 FRUITT RD MS 39773	JEFFERSON JOHN WESLEY DLQ DTE: 2/01/2022	1142606AB BLUE RIBBON	1994	52X 24	524	28.83			29.61	58.44 MISC CHARGE -		2.34	60.78 3010
2022	537 00 JEFFERSON JARVIS 220 450 PINE GROVE RD MS 39741	JEFFERSON ELMORA S DLQ DTE: 2/01/2022	SSD41154742 SOUTHERN	1996	80X 16	384	21.13			21.70	42.83 MISC CHARGE -		1.71	44.54 3010
2022	546 00 JEFFERSON WILLIE J 233 1425 FRUITT ROAD MS 39773	JEFFERSON JOHN W ETA DLQ DTE: 2/01/2022	C315NDFR AREMITE	1972	60X 12	216	97.17			99.78	196.95 MISC CHARGE -		7.88	204.83 3010
2022	547 00 JOHNSON A T 392 3474 DIXIE RD MS 39776	IVY VESTER LEE DLQ DTE: 2/01/2022	201305 ALANT	1972	40X 10	120	6.67			6.48	13.15 MISC CHARGE -		.53	13.68 5000
2022	549 00 JOHNSON CATHY 99 472 WOFFORD ROAD MS 39776	WOFFORD WILLIE L EST DLQ DTE: 2/01/2022	DESTINY	1997	80X 16	384	21.34			20.74	42.08 MISC CHARGE -		1.68	43.76 5000
2022	552 00 JOHNSON DEBORAH D 74 388 CUTTHROUGH MS 39751	LYLES ABE ESTATE DLQ DTE: 2/01/2022	OW53218AB DESTINY	1997	56X 28	659	54.99			53.35	108.24 MISC CHARGE -		4.33	112.57 5000
2022	553 00 JOHNSON JAMES 92169 135 GILLESPIE RD MS 39741	RICE CHARLIE ANN DLQ DTE: 2/01/2022	HATLAND	1988	72X 14	302	16.62			17.06	33.68 MISC CHARGE -		1.35	35.03 3010
2022	554 00 JOHNSON JEFFREY 578 3807 LONE OAK RD MS 39773	FOSTER DOROTHY R (LE DLQ DTE: 2/01/2022	FLEETWOOD	1990	76X 16	365	20.44			20.62	41.06 MISC CHARGE -		1.64	42.70 4010

Date: 9/30/2022  
Time: 19:31:27

CLAY COUNTY  
Mobile Homes Delinquency Report As of 9/30/2022  
For Collection Year: 2022

Rect # / Regn #	Name / Address	Location / Lot #	Serial# / Make	Year	Size	Assmt	Cnty Tax	City Tax	Sch Tax	Seperate			Total	Reg Fee	Prt	Taxing District
										Sch Tax	Taxes	Fee				
2022	557 00 JOHNSON JERRY WAYNE & ROCKSANN	JOHNSON JERRY	TEN291457 CLAYTON	1996	80X 16	384	21.22			21.70	42.92	MISC CHARGE -		1.72		44.64 2010
2020	37 WEST POINT	MS 39773	DLQ DTE: 2/01/2022													
2022	563 00 JOHNSON MARY E	WOFFORD WILLIE L EST	CH1A109979 CHANDELEUR	1995	80X 16	384	21.34			20.74	42.08	MISC CHARGE -		1.68		43.76 5000
2008	241 482 WOFFORD ROAD	WOODLAND	MS 39776													
2022	572 00 JONES DIANE	DEANES DORIS ARLENE	HL0223ABL LEGEND	1996	48X 28	564	31.03			30.46	61.49	MISC CHARGE -		2.46		63.95 3000
1998	98021 261 STONEWALL ST	WEST POINT	MS 39773													
2022	574 00 JONES JAMES A	HARRISON SIMON ET AL	SSDAL1529 SOUTHERN LIVING	1991	70X 14	294	32.94			33.56	66.50	MISC CHARGE -		2.66		69.16 1010
2008	227 565 WHITE STATION RD	WEST POINT	MS 39773													
2022	575 00 JONES KATHY	PATE LAVERNE M	CLS095591TN CLAYTON	2000	80X 16	384	25.50			24.79	50.29	MISC CHARGE -		2.01		52.30 5000
2012	82 290 THOMPSON RD	PHERA	MS 39755													
2022	576 00 JONES LAMAYTRA	PULLIAM C D	K11A3219 ROYALE	1990	60X 14	252	14.11			14.24	28.35	MISC CHARGE -		1.13		29.48 4010
2018	60 207 LENOIR RD	PRAIRIE	MS 39756													
2022	581 00 JONES SHIRLEY F	QUINN CHRISTINE AMOS	ALCA0394680520618 CAVALIER	1994	80X 16	384	21.50			21.70	43.20	MISC CHARGE -		1.73		44.93 4010
1995	95054 342 WAIDE RD	WEST POINT	MS 39773													
2022	582 00 JONES TIMOTHY	YOUNG LEMON EST	H83867GL HORTON	1998	60X 24	605	33.88			34.18	68.06	MISC CHARGE -		2.72		70.78 4010
1999	99100 2532 MOON HEARD RD	PRAIRIE	MS 39756													
2022	590 00 KELLY JANET	KELLY RANDY	144866 CONCORD	1989	48X 14	202	39.45			38.72	78.17	MISC CHARGE -		3.13		81.30 3000
2006	47 135 WRAYS TRAIL	WEST POINT	MS 39773													
2022	591 00 KELLY TERESA LEE	WILEY JIMMY L ET AL	PH103575156111 SOUTH RIDGE	1993	70X 14	294	16.31			16.61	32.92	MISC CHARGE -		1.32		34.24 1010
2014	3 1055 BARTON FERRY RD	WEST POINT	MS 39773													
2022	592 00 KEY MARIE & MELISA	KEY WILLIE & MARIE	SSDAL313822 SOUTHERN AK	2000	76X 16	365	20.24			20.62	40.86	MISC CHARGE -		1.63		42.49 1010
2000	153 169 STRONG HILL RD	WEST POINT	MS 39773													
2022	594 00 KEY WILLIE LEE	QUINN SILAS JR	9121 PEACH STATE	1991	70X 14	294	16.18			16.61	32.79	MISC CHARGE -		1.31		34.10 3010
2010	375 1579 WEBBER ROAD	WEST POINT	MS 39773													



Date: 9/30/2022  
Time: 19:31:27

CLAY COUNTY  
Mobile Homes Delinquency Report As of 9/30/2022  
For Collection Year: 2022

Rect # / Regn #	Name / Address	Location / Lot #	Serial# / Make	Year	Size	Assmt	Cnty Tax	City Tax	Sch Tax	Seperate		Total Taxes	Reg Fee	Prt Fee	Interest	Total Due	District	Taxing
										Tax	Charge							
2022 2016	604 00 KYLES JEFFERY & HOLMES KRISTY 2447 HWY 389 WOODLAND MS 39776	MURRAY WILLIE ED ET DLQ DTE: 2/01/2022	CHVM140366019793 CAPPAERT	2003	60X 14	655	36.39			35.37	MISC CHARGE -	71.76			2.87	74.63	5000	
2022 1998	605 00 LONDON OLLIE LEE 5819 S DAMEN CHICAGO IL 60636	LONDON LUCILLE EST DLQ DTE: 2/01/2022	PRAIRIE	1972	40X 12	144	7.83	5.34		8.14	MISC CHARGE -	21.31			.85	22.16	2110	
2022 2014	606 00 LARCHOLEY BENJAMIN 489 WASHINGTON RD PHEBA MS 39755	LARCHOLEY FRANKIE W DLQ DTE: 2/01/2022	45125W59676 WOODRIDGE	1985	72X 14	302	16.78			16.31	MISC CHARGE -	33.09			1.32	34.41	5000	
2022 2004	607 00 LASH JOHNNY & GLORIA 1653 PRUITT RD WEST POINT MS 39773	SHOTWELL JAMES O DLQ DTE: 2/01/2022	14902409A/B REDMAN	1999	44X 24	444	24.43			25.09	MISC CHARGE -	49.52			1.98	51.50	3010	
2022 2013	616 00 LEE DANIEL 2431 HWY 46 CEDAR BLUFF MS 39741	LEE GUY & CLARA DLQ DTE: 2/01/2022	MSFLW25A79342 FLEETWOOD	1998	80X 16	384	21.13			21.70	MISC CHARGE -	42.83			1.71	44.54	3010	
2022 2013	619 00 LEE GUY 23715 HWY 50 W WEST POINT MS 39773	LEE GUY & CLARA DLQ DTE: 2/01/2022	ALNR06857014S3448 NR	1985	70X 14	294	16.18			16.61	MISC CHARGE -	32.79			1.31	34.10	3010	
2022 2018	623 00 LEE TONI 1347 CAIRO RD CEDAR BLUFF MS 39741	THOMPSON ROY & SHIRL DLQ DTE: 2/01/2022	CH1A117970 CHANDALUER	1998	76X 16	365	20.08			19.71	MISC CHARGE -	39.79			1.59	41.38	3000	
2022 2006	627 00 LENOIR CHERYL T REESE 133 COUNTY LINE RD WEST POINT MS 39773	MCCRAY MARY A ET AL DLQ DTE: 2/01/2022	H209027G HORTON	1999	80X 16	384	21.50			21.70	MISC CHARGE -	43.20			1.73	44.93	4010	
2022 2005	631 00 LENOIR LOIS ANN 1837 MOON HEARD ROAD PRAIRIE MS 39756	HEARD COLUMBUS & HAT DLQ DTE: 2/01/2022	OWAB52638 OAKWOOD	1997	80X 28	941	52.70			53.17	MISC CHARGE -	105.87			4.23	110.10	4010	
2022 2008	652 00 LOFTON LINDA 1510 TURNAGE ROAD CEDARBLUFF MS 39741	CLINTON LOFTON EST DLQ DTE: 2/01/2022	CALSA4773 CEINSON	1995	80X 16	384	28.50			27.97	MISC CHARGE -	56.47			2.26	58.73	3000	
2022 1997	654 00 LOFTON WILLIAM & PATRICIA 1520 TURNAGE RD CEDAR BLUFF MS 39741	LOFTON CLINTON ESTAT DLQ DTE: 2/01/2022	H2030 MIRAGE	1996	80X 16	384	21.13			20.74	MISC CHARGE -	41.87			1.67	43.54	3000	
2022 2004	656 00 LOGAN CORNILL & ANNIE MAE 46 LOGAN TRL PHEBA MS 39755	LOGAN ANNIE MAE DLQ DTE: 2/01/2022	REAL980271 RIVER BIRCH	1999	76X 16	365	20.28			19.71	MISC CHARGE -	39.99			1.60	41.59	5000	

Date: 9/30/2022  
Time: 19:31:27

CLAY COUNTY  
Mobile Homes Delinquency Report As of 9/30/2022  
For Collection Year: 2022

Rect #	/	Regn #	Name / Address	Location / Lot #	Serial# / Make	Year	Size	Asmt	Cnty Tax	City Tax	Sch Tax	Seperate		Total Taxes	Reg Fee	Prt Fee	Interest	Taxing	
												Sch Tax	Misc Charge					Total Due	District
2022		658	00 LOGAN GILBERT	LOGAN J T & ROSIE	6001463 GATEWAY	1989	70X 14	294	16.33			15.88	32.21				1.29	33.50	5000
1901		1205	1190 WALKER GIN RD PHERA	DIQ DTE: 2/01/2022									MISC CHARGE -						
2022		660	00 LOGAN VENTICE	LAMBERT DAVID W	BK22039 A FRONTIER	1987	52X 14	218	12.05			12.32	24.37				.97	25.34	2010
2011		519	29556 HWY 50 EAST WEST POINT	DIQ DTE: 2/01/2022									MISC CHARGE -						
2022		662	00 LOGAN WILLIE L	LOGAN J T ET UX ROSI SSDAL15467-2	SOUTHERN	1996	76X 16	365	20.28			19.71	39.99				1.60	41.59	5000
1996		96088	1102 WALKER GIN RD PHERA	DIQ DTE: 2/01/2022									MISC CHARGE -						
2022		663	00 LUKE MELONEY	REEF RB SBL II-MS 1L1 ALCA0192680S13203	CAVALIER	1992	80X 16	384	21.16	14.23		21.70	57.09				2.28	59.37	4110
2007		161	118 OAK TRAIL WEST POINT	DIQ DTE: 2/01/2022									MISC CHARGE -						
2022		670	00 MANNING AVERY	TOLLIVER LUCINDA EST NTA093507&508	SOU HOSPITALITY	1987	46X 24	464	30.29			30.96	61.25				2.45	63.70	2010
2006		3	1142 CLISBY RD WEST POINT	DIQ DTE: 2/01/2022									MISC CHARGE -						
2022		679	00 MATTHEWS JEWELENE	QUINN CHRISTINE AMO HOGA20K02167	OAKWOOD	1999	80X 16	384	29.90			30.17	60.07				2.40	62.47	4010
2000		195	290 WAIDE RD WEST POINT	DIQ DTE: 2/01/2022									MISC CHARGE -						
2022		682	00 MCCARTER WILBUR	MCCARTER WILBUR & MA	SUNSHINE	1985	60X 14	252	13.89	9.34		14.24	37.47				1.50	38.97	4110
2006		59	590 LONE OAK CIRCLE WEST POINT	DIQ DTE: 2/01/2022									MISC CHARGE -						
2022		685	00 MCCURRY MARY	PRESMOTT LYNWOOD	CLAO52524TN CLAYTON	2004	80X 16	1037	57.14	38.42		58.59	154.15				6.17	160.32	4110
2009		288	78 COLBERT DR WEST POINT	DIQ DTE: 2/01/2022									MISC CHARGE -						
2022		686	00 MCCURRY MELON	LOGAN ANNIE MAE	TXFL1AB02033500 FLEETWOOD	1981	70X 14	294	16.33			15.88	32.21				1.29	33.50	5000
2007		126	60 LOGAN TEL PHERA	DIQ DTE: 2/01/2022									MISC CHARGE -						
2022		695	00 MCKINNEY EDDIE	SPANN JAMES ET AL	F1070219 FLEETWOOD	1971	54X 12	194	10.78			10.48	21.26				.85	22.11	5000
2009		284	6977 HWY 50 WEST MABEN	DIQ DTE: 2/01/2022									MISC CHARGE -						
2022		696	00 MCKINNEY JAMES	MCKINNEY ISAAC ESTAT VB746512FCD2N4641	VAGABOND	1974	64X 12	230	12.78			12.42	25.20				1.01	26.21	5000
2000		83	6822 HWY 50 W MABEN	DIQ DTE: 2/01/2022									MISC CHARGE -						
2022		702	00 MCMILLIAN RHONDA	MCMILLAN ESAU & WILL ALBUSW06951092	BUCCANEER	1995	80X 16	384	21.50			21.70	43.20				1.73	44.93	4010
2007		138	8850 MCMILLIAN DR PRAIRIE	DIQ DTE: 2/01/2022									MISC CHARGE -						

122

Date: 9/30/2022  
Time: 19:31:27.

CLAY COUNTY  
Mobile Homes Delinquency Report As of 9/30/2022  
For Collection Year: 2022

Rect #	/ Regn #	Name / Address	Location / Lot #	Serial# / Make	Year	Size	Assmt	Cnty Tax	City Tax	Sch Tax	Seperate		Total Taxes	Reg Fee	Fee Interest	Taxing	
											Sch Tax	MISC CHARGE -				Total Due	District
2022	705 00	MCQUILLER ILESHIA	MCKEE STEVEN	15448	1984	80X 14	336	18.67			18.14	36.81			1.47	38.28	5000
2021	101	1629 N BEASLEY RD PHEBA MS 39755	DIQ DTE: 2/01/2022	SUNSHINE													
2022	706 00	MCQUILLER LIKISHA	MCQUILLER FRENCH	AL8814X763	1988	76X 14	319	17.72			17.23	34.95			1.40	36.35	5000
2010	340	6321 BERRY RD PHEBA MS 39755	DIQ DTE: 2/01/2022	SUNSHINE													
2022	714 00	MCWILLIAMS KENNY	RIOS CHARLINE	4110	1972	64X 12	230	12.76			13.00	25.76			1.03	26.79	1010
1997	97104	131 HOLLINGSHEAD DR WEST POINT MS 39773	DIQ DTE: 2/01/2022	STATEMAN													
2022	715 00	MCWILLIAMS TONI	RIOS LOUIS & CHARLIN	232218	1978	50X 12	180	9.98			10.17	20.15			1.81	20.96	1010
2010	338	107 LAKESHORE BLVD WEST POINT MS 39773 7948	DIQ DTE: 2/01/2022	MARIETTA													
2022	716 00	MELTON VICTOR	MELTON ETYA MAE	K70996	1969	60X 12	216	11.94			12.20	24.14			1.97	25.11	2010
2010	385	312 MATTHEWS GIN ROAD WEST POINT MS 39773	DIQ DTE: 2/01/2022	KERKWOOD													
2022	717 00	MILLER ANGELA D	WILSON MICHAEL ET UX	SOU008598ALABP	2014	76X 26	6533	359.45			369.11	728.56			29.14	757.70	3010
2014	44	266 DUNNIGAN RD WEST POINT MS 39773	DIQ DTE: 2/01/2022	SOUTHERN ESTATES													
2022	724 00	MOON GABE	DANNY WHITE	HOTN12C08224	1999	72X 16	346	19.22			18.68	37.90			1.52	39.42	5000
2018	28	3881 COLONY RD PHEBA MS 39755	DIQ DTE: 2/01/2022	OAKWOOD													
2022	726 00	MOORE ESSIE	REED ELIJAH	21-99-868-3392	1999	80X 16	384	55.66			56.90	112.56			4.50	117.06	2010
1998	98200	4542 E TIBBEE RD WEST POINT MS 39773	DIQ DTE: 2/01/2022	CHAMPION													
2022	728 00	MOORE JOSEPHINE	MOORE JOSEPHINE	CH1A1J11523	1995	66X 16	317	17.58			17.91	35.49			1.42	36.91	1010
2014	11	831 WHITE STATION RD WEST POINT MS 39773	DIQ DTE: 2/01/2022	CHANDLER													
2022	729 00	MOORE LATOSHA & JONATHAN	MOORE LATOSHA & JONA	MSFL201AT322519086	1987	76X 14	319	17.63			18.02	35.65			1.43	37.08	2010
2020	30	655 CONLEY COX RD WEST POINT MS 39773	DIQ DTE: 2/01/2022	FLEETWOOD													
2022	730 00	MOORE PATRICIA & GEORGE H	LOGAN THOMAS ET UX R	MSB 001680 SN42237	2000	80X 16	384	21.34			20.74	42.08			1.68	43.76	5000
2011	522	1047 WALKER GIN RD PHEBA MS 39755	DIQ DTE: 2/01/2022	BELMONT													
2022	731 00	MOORE REGINALD	AMOS ADAM ESTATE	14710369	1990	70X 14	294	16.25			16.61	32.86			1.31	34.17	2010
2021	59	214 WOOD ST GRENADA MS 38901 2307	DIQ DTE: 2/01/2022	REDMAN													

Date: 9/30/2022  
Time: 19:31:27

CLAY COUNTY  
Mobile Homes Delinquency Report As of 9/30/2022  
For Collection Year: 2022

PAGE: 0019  
PGM : MHDLRP

Rect #	/	Regn #	Name / Address	Location / Lot #	Serial# / Make	Year	Size	Assmt	Cnty Tax	City Tax	Sch Tax	Seperate			Total	Reg Fee	Prt Fee	Interest	Total Due	Taxing District
												Sch Tax	Taxes	Fee						
2022	739	00	MORTON CORNEISHA	HARRISON SIMON ET AL	UNKWN	1977	70X 12	252	13.98			14.24	28.22					1.13	29.35	1010
2013	105		505 WHITE STATION RD WEST POINT MS 39773	DLQ DTE: 2/01/2022	FLEETWOOD							MISC CHARGE -								
2022	742	00	MOSELEY LUCIAN OR V EVANS		DSDAL13497AB	1996	56X 28	659	36.42			37.23	73.65					2.95	76.60	2010
1996	96113		146 SECTION RD WEST POINT MS 39773	DLQ DTE: 2/01/2022	SOUTHERN							MISC CHARGE -								
2022	745	00	MOSLEY GEORGIA	RAMBUS MILDRED MOSEL	8692576	1969	60X 12	216	11.74	8.00		12.20	31.94					1.28	33.22	2110
1998	448		1077 SECTION CIRCLE WEST POINT MS 39773	DLQ DTE: 2/01/2022	FRONTIER							MISC CHARGE -								
2022	751	00	MULKEY HELEN	MULKEY JEFFREY DON	SSDAL11204	2005	80X 16	1037	57.06			58.59	115.65					4.63	120.28	3010
2004	697		226 BLAKE RD CEDAR BLUFF MS 39741	DLQ DTE: 2/01/2022	SOUTHERN							MISC CHARGE -								
2022	754	00	MYERS DEBORAH W & HUGH D	KEENUM CHRISTIE MYER	CCV067906AL	2012	82X 16	3212	181.90			186.79	368.69					14.75	383.44	3010
2012	51		2089 JOE MYERS RD CEDAR BLUFF MS 39741	DLQ DTE: 2/01/2022	CAVALIER							MISC CHARGE -								
2022	755	00	MYERS JOSHUA	KEENUM CHRISTIE MYER	TRAL63754	1996	76X 16	365	20.08			20.62	40.70					1.63	42.33	3010
2013	192		1021 LONE OAK DR WEST POINT MS 39773	DLQ DTE: 2/01/2022	CAVALIER							MISC CHARGE -								
2022	757	00	NABORS JOEY & CHERIE	CROMWELL SEDIA EST	HWC051750	1980	60X 12	216	12.00			11.66	23.66					.95	24.61	5000
2013	107		378 WALKERS GIN RD PHEBA MS 39755	ATTACH DLQ DTE: 2/01/2022	FLEETWOOD							MISC CHARGE -								
2022	772	00	ORMAN CHARLES M JR	WILSON MICHAEL R & K	CHVM320284819182AB	2003	48X 28	1210	114.99			118.09	233.08					9.32	242.40	3010
2003	545		404 DUNNIGAN RD WEST POINT MS 39773	DLQ DTE: 2/01/2022	CAPP							MISC CHARGE -								
2022	776	00	OSWALT DANA	COLLIER DONNY S	HL57305BAL	1999	76X 28	894	81.08			82.60	163.68					6.55	170.23	1010
2011	471		11636 HWY 45 ALT N WEST POINT MS 39773	DLQ DTE: 2/01/2022	LEGEND							MISC CHARGE -								
2022	778	00	OWENS CAROLYN	RUSSELL JESSE LEE	CVA220	1994	52X 28	612	43.30			44.47	87.77					3.51	91.28	3010
2015	153		512 JOE MYERS RD CEDAR BLUFF MS 39741	DLQ DTE: 2/01/2022	CRESTVIEW							MISC CHARGE -								
2022	780	00	PARKER JENISHA	GIBBS JAMES JR	HH19AL02050	2019	76X 14	4504	248.94			254.48	503.42					20.14	523.56	2010
2020	12		3975 WAVERLY RD WEST POINT MS 39773	DLQ DTE: 2/01/2022	HAMILTON							MISC CHARGE -								
2022	787	00	PERNELL KUNTA	CHANDLER JIM ESTATE	0900	1986	52X 14	218	33.34	22.64		34.52	90.50					3.62	94.12	1110
2009	329		PO BOX 1816 WEST POINT MS 39773	DLQ DTE: 2/01/2022	DYNASTY							MISC CHARGE -								

Date: 9/30/2022  
Time: 19:31:27

CLAY COUNTY  
Mobile Homes Delinquency Report As of 9/30/2022  
For Collection Year: 2022

Rect #	/ Regn #	Name / Address	Location / Lot #	Serial# / Make	Year	Size	Asmt	Cnty Tax	City Tax	Sch Tax	Seperate			Prt	Taxing		
											Total	Reg	Fee		Interest	Total	Due District
2022	793	00 PIERCE WILLIE	HUDDLESTON JOE E ET	ALBUSW2249	1996	80X 16	384	33.49			33.79	67.28			2.69	69.97	4010
1996	96144	322 LES BURNS RD PRAIRIE MS 39756	DLQ DTE: 2/01/2022	BUCCANEER							MISC CHARGE -						
2022	795	00 POE SPELLMAN	POE SPELLMAN JR	ALNR03948016515141	1994	76X 16	365	20.17			20.62	40.79			1.63	42.42	2010
1994	94054	4069 OLD TIBBEE RD WEST POINT MS 39773	DLQ DTE: 2/01/2022	NORTH RIVER							MISC CHARGE -						
2022	803	00 POWELL ANDRENA	POWELL JANIE ET AL	BM01MS0444587AB	2001	60X 28	706	39.15			39.89	79.04			3.16	82.20	1010
2001	231	392 BARTON FERRY RD WEST POINT MS 39773	DLQ DTE: 2/01/2022	BELMONT							MISC CHARGE -						
2022	819	00 PRIMORE SILVIA &/OR KIDDER TH	POWELL DEREK	021000HA005069	2018	60X 28	7469	410.94			403.33	814.27			32.57	846.84	3000
2019	13	396 BILBO CARTEE RD CEDARBLUFF MS 39741	DLQ DTE: 2/01/2022	CHAMPION							MISC CHARGE -						
2022	822	00 PULLIAM CHARLES	PULLIAM C D	284-1347	1974	64X 12	230	15.29			15.42	30.71			1.23	31.94	4010
1999	99011	197 LENOIR RD PRAIRIE MS 39756	DLQ DTE: 2/01/2022	FLEETWOOD							MISC CHARGE -						
2022	823	00 PULLIAM OTIS	LENIOR C D	SN619798	1970	64X 14	269	15.06			15.20	30.26			1.21	31.47	4010
2008	234	207 LENOIR RD PRAIRIE MS 39756	DLQ DTE: 2/01/2022	GLENHAVEN							MISC CHARGE -						
2022	827	00 QUINN DARREN & MINNIE	TAYLOR DORIS JEAN	587175745	1971	64X 12	230	12.78			12.42	25.20			1.01	26.21	5000
2003	485	94 LATHAM ST PHEBA MS 39755	DLQ DTE: 2/01/2022	COMMODORE							MISC CHARGE -						
2022	828	00 QUINN MINNIE	WEATHERSPOON BRANDON	RAD306239	1985	54X 14	227	12.49			12.26	24.75			.99	25.74	3000
2015	117	6251 HWY 46 CEDAR BLUFF MS 39741	DLQ DTE: 2/01/2022	BRENTWOOD							MISC CHARGE -						
2022	829	00 QUINN PATRICIA	QUINN PAT	CAL84523AB	1994	60X 32	806	44.70			45.54	90.24			3.61	93.85	1010
2001	272	P O BOX 933 WEST POINT MS 39773	DLQ DTE: 2/01/2022	CEIMSON							MISC CHARGE -						
2022	830	00 QUINN PATRICIA	QUINN PAT	0W62014AB	1998	64X 28	753	41.76			42.54	84.30			3.37	87.67	1010
2005	841	FO BOX 933 WEST POINT MS 39773	DLQ DTE: 2/01/2022	DESTINY							MISC CHARGE -						
2022	831	00 QUINN TYERASE	QUIN ROXIE ANN ET AL	19D06ERS12C210M	1974	64X 12	230	113.30			115.83	229.13			9.17	238.30	2010
1998	471	75 BLUE DR STARKVILLE MS 39759	DLQ DTE: 2/01/2022	MAGNOLIA							MISC CHARGE -						
2022	834	00 QUINN WILLIAM	QUINN WILLIAM	GWAL3998	1991	70X 14	294	16.25			16.61	32.86			1.31	34.17	2010
2012	57	138 QUINN DR WEST POINT MS 39773	DLQ DTE: 2/01/2022	GATEWAY							MISC CHARGE -						

Rect #	/	Regn #	Name / Address	Location / Lot #	Serial# / Make	Year	Size	Assmt	Cnty Tax	City Tax	Sch Tax	Seperate		Total	Reg Fee	Prt Fee	Interest	Taxing	
												Sch Tax	Taxes					Total Due	District
2022		835 00	QUINN WILLIAM	QUINN EVERETT & MARY	4065	1999	80X 16	384	21.22			21.70	42.92				1.72	44.64	2010
2014		51	138 QUINN DR WEST POINT	DIQ DTE: 2/01/2022	REDMAN							MISC CHARGE -							
2022		836 00	QUINN WILLIAM	QUINN WILLIAM	BHAI787SM0184	1987	80X 16	384	21.22			21.70	42.92				1.72	44.64	2010
2020		36	1003 LONE OAK RD WEST POINT	DIQ DTE: 2/01/2022	BRILLIANT							MISC CHARGE -							
2022		839 00	RAINES CONTESSA	HEARD SARAH A	SM117	1972	64X 12	230	12.88			13.00	25.88				1.04	26.92	4010
2008		210	107 RAINEY RD PRAIRIE	DIQ DTE: 2/01/2022	PEACHTREE							MISC CHARGE -							
2022		842 00	RAINES ROBERT D & N FAIR	RAINES MARY R	HOTW12C05882	1998	76X 16	365	25.82			26.05	51.87				2.07	53.94	4010
1998		98056	14385 RANDLE RD PRAIRIE	DIQ DTE: 2/01/2022	OAKWOOD							MISC CHARGE -							
2022		851 00	RANDLE DORIS M	JEFFIE COUSINS ESTAT	14720009	1998	80X 16	384	23.84			23.17	47.01				1.88	48.89	5000
2008		170	443 COUSIN RD WOODLAND	DIQ DTE: 2/01/2022	REDMAN							MISC CHARGE -							
2022		852 00	RANDLE EZEKIEL	RANDLE EZEKIEL	CHLAL20336	1999	80X 16	384	21.50			21.70	43.20				1.73	44.93	4010
2008		205	7656 LAKE GROVE RD PRAIRIE	DIQ DTE: 2/01/2022	CHANDESEUR							MISC CHARGE -							
2022		855 00	RANDLE HENRY	RANDLE WILLIAM JR ES	UNKNOWN	1970	48X 8	115	6.44			6.50	12.94				.52	13.46	4010
2008		201	156 TOWNSEND RD PRAIRIE	DIQ DTE: 2/01/2022	UNKNOWN							MISC CHARGE -							
2022		860 00	RANDLE JUNELENE	RANDLE JACQUELINE	TEN103649	1986	40X 28	470	26.32			26.56	52.88				2.12	55.00	4010
2017		112	1641 WEBBER RD WEST POINT	DIQ DTE: 2/01/2022	CHAMPION							MISC CHARGE -							
2022		861 00	RANDLE LATONYA	RANDLE EZEKIEL & RU	SN1670	1988	70X 16	336	18.82			18.98	37.80				1.51	39.31	4010
2013		166	FO BOX 1698 WEST POINT	DIQ DTE: 2/01/2022	FLEETWOOD							MISC CHARGE -							
2022		865 00	RANDLE PATRICIA		MARION	1980	70X 14	294	16.46			16.61	33.07				1.32	34.39	4010
2004		654	812 CCC LINE RD PRAIRIE	DIQ DTE: 2/01/2022								MISC CHARGE -							
2022		866 00	RANDLE PATRICK	RANDLE WILLIAM JR ES	GE01034425	1978	40X 12	144	8.06			8.14	16.20				.65	16.85	4010
2018		16	477 RANDLE RD PRAIRIE	DIQ DTE: 2/01/2022	LIBERTY							MISC CHARGE -							
2022		867 00	RANDLE SANTANA	RANDLE WILLIAM JR ES	FRANKLIN	1987	56X 14	235	13.16			13.28	26.44				1.06	27.50	4010
2006		53	84 RANDLE QUARTERS PRAIRIE	DIQ DTE: 2/01/2022								MISC CHARGE -							

126

Date: 9/30/2022  
Time: 19:31:27.

CLAY COUNTY  
Mobile Homes Delinquency Report As of 9/30/2022  
For Collection Year: 2022

Rect #	/ Regn #	Name / Address	Location / Lot #	Serial# / Make	Year	Size	Assmt Cnty Tax	City Tax	Sch Tax	Seperate			Reg Fee	Fee Interest	Total Due District	
										Total Taxes	Sch Tax	Misc Charge			Taxing	
2022	869	00 RANDLE SEGRICK	WEBB JOHN E ESTATE	29750 SOUTHERN	1998	56X 28	659	36.61		35.59	72.20	MISC CHARGE -		2.89	75.09	5000
1999	99162	315 WEBB RD MANTEE	DIQ DTE: 2/01/2022													
2022	870	00 RANDLE SHAQUEKA OR DAVIS CARL BUFORD MARY LUE		6075 MADRID	1976	70X 14	294	16.46		16.61	33.07	MISC CHARGE -		1.32	34.39	4010
2012	15	109 CHESTNOT LN HOUSTON	DIQ DTE: 2/01/2022													
2022	872	00 RANDLE WILLIE		425802520 FLEETWOOD	1967	40X 12	144	8.06		8.14	16.20	MISC CHARGE -		.65	16.85	4010
2003	521	14305 RANDLE RD PRAIRIE	DIQ DTE: 2/01/2022													
2022	873	00 RANSAN RAMSEY	CUMMINGS DOROTHY BEL	UNKNOWN	1975	64X 12	230	12.78		12.42	25.20	MISC CHARGE -		1.01	26.21	5000
2013	164	6993 N BEASLEY RD PHEBA	DIQ DTE: 2/01/2022													
2022	879	00 REED BRAD B	REED EESSIE B	FM-3845 WOODWIND	1978	62X 12	223	12.39		12.04	24.43	MISC CHARGE -		.98	25.41	5000
2011	469	3778 DIXIE RD WOODLAND	DIQ DTE: 2/01/2022													
2022	889	00 RICE CHARLIE A	RICE CHARLIE ANN	D5DAAL31275AB SOUTHERN ENERGY	2000	76X 32	1021	56.18		57.69	113.87	MISC CHARGE -		4.55	118.42	3010
2015	135	135 GILLESPIE RD CEDAR BLUFF	DIQ DTE: 2/01/2022													
2022	902	00 ROBERTSON ELOISE	SMITH ROY LEE	CHLAL24296 CARNDLIER	2000	80X 16	384	35.00		35.65	70.65	MISC CHARGE -		2.83	73.48	1010
2003	481	4946 LONE OAK RD WEST POINT	DIQ DTR: 2/01/2022													
2022	903	00 ROBERTSON KHARA D	EWING JAMES WILLIE & BK22014A FRONTIER		1987	80X 14	336	18.67		18.14	36.81	MISC CHARGE -		1.47	38.28	5000
2013	137	1000 WALKER SANDERS RD MANTEE	DIQ DTE: 2/01/2022													
2022	906	00 ROBERTSON MARY HELEN	HARRIS FELIX	FAIRWAY	1975	60X 12	216	11.74	8.00	12.20	31.94	MISC CHARGE -		1.28	33.22	2110
2013	177	1702 NORTHWOOD FOREST RD WEST POINT	DIQ DTE: 2/01/2022													
2022	912	00 ROBERTSON SHANDRA DENISE	ROBERTSON SHANDRA ES 1201	UNKNOWN	1970	70X 12	252	14.11		14.24	28.35	MISC CHARGE -		1.13	29.48	4010
2021	55	17291 HWY 47 PRAIRIE	DIQ DTE: 2/01/2022													
2022	916	00 ROBINSON DAISY F	ROBISON ROOSEVELT	GMHGA4450128750 GENERAL LIMITED	2002	66X 14	721	40.38		40.74	81.12	MISC CHARGE -		3.24	84.36	4010
2010	399	3455 CCC LINE ROAD PRAIRIE	DIQ DTE: 2/01/2022													
2022	918	00 ROBINSON GLORIA	FEARS ROOSEVELT	ALBUS88026050202	1981	60X 12	216	12.10		12.20	24.30	MISC CHARGE -		.97	25.27	4010
2013	163	10277 LENOIR LOOP PRAIRIE	DIQ DTE: 2/01/2022													

Rect #	/	Regn #	Name / Address	Location / Lot #	Serial# / Make	Year	Size	Assmt	Cnty Tax	City Tax	Sch Tax	Seperate		Total	Reg Fee	Fee	Interest	Taxing	
												Sch Tax	Taxes					Total Due	District
2022		920	00 ROBINSON LATTERISHUIN	TALLIE GILLIE ESTATE	HDL34452	1980	60X 14	252	13.98			14.24	28.22				1.13	29.35	1010
2008		211	2220 DR SEARS RD WEST POINT MS 39773	DIQ DTE: 2/01/2022	HORTON							MISC CHARGE -							
2022		923	00 ROBINSON PERRY	WILEY CLARENCE T JR	SSDAL3041	1992	70X 14	294	15.98	10.89		16.61	43.48				1.74	45.22	2110
2007		108	58 WILEY TRL WEST POINT MS 39773	DIQ DTE: 2/01/2022	SOUTHERN LIVIN							MISC CHARGE -							
2022		989	00 ROBINSON SHARON	EAGLE RANCH	0W58972	1998	80X 16	384	26.40			26.89	53.29				2.13	55.42	1010
2015		129	P O BOX 751 WEST POINT MS 39773	DIQ DTE: 2/01/2022	DESTINY							MISC CHARGE -							
2022		925	00 ROBINSON SHERRITA	TALLIE GILLIE ESTATE	DSL2AL25873A/B	1996	60X 28	504	27.95			28.48	56.43				2.26	58.69	1010
2014		43	403 DR SEARS RD WEST POINT MS 39773	DIQ DTE: 2/01/2022	SOUTHERN							MISC CHARGE -							
2022		926	00 ROBINSON TORI	WILEY CLARENCE T JR	ALBUS18047058356	1980	70X 14	294	15.98	10.89		16.61	43.48				1.74	45.22	2110
2015		140	42 WILEY TRL WEST POINT MS 39773	DIQ DTE: 2/01/2022	BUCCANNEER LOT #13							MISC CHARGE -							
2022		928	00 ROBINSON TYRONE & MONICA	SWIFT EDDIE JR ET AL	9536	1987	70X 14	294	16.31			16.61	32.92				1.32	34.24	1010
2019		39	265 R C RD WEST POINT MS 39773	DIQ DTE: 2/01/2022	CHAMPION							MISC CHARGE -							
2022		929	00 ROBINSON WILLIE	SHELTON DILLARD JR	3747-B	1973	64X 12	230	12.76			13.00	25.76				1.03	26.79	1010
2009		299	661 WHITE STATION RD WEST POINT MS 39773	DIQ DTE: 2/01/2022	SOUTHERN COMFORT							MISC CHARGE -							
2022		930	00 ROBINSON WILLIE	HARRISON LORENA EST	8291	1986	52X 14	218	22.29			22.71	45.00				1.80	46.80	1010
2019		6	661 WHITE STATION RD WEST POINT MS 39773	DIQ DTE: 2/01/2022	FLEETWOOD							MISC CHARGE -							
2022		933	00 RODGERS JEFFREY	RODGERS HARRY L JR	ALNR0486721454707	1986	72X 14	302	16.64	11.19		17.06	44.89				1.80	46.69	4110
2009		290	1661 LONE OAK RD WEST POINT MS 39773	DIQ DTE: 2/01/2022	NORTH RIVER							MISC CHARGE -							
2022		934	00 ROGERS MICHAEL & EFFIE	ROBINSON ROOSEVELT	MSB991680SN39314	1999	80X 16	384	21.50			21.70	43.20				1.73	44.93	4010
2014		17	3471 CCC LINE RD PRAIRIE MS 39756	DIQ DTE: 2/01/2022	BELMONT							MISC CHARGE -							
2022		936	00 RUPERT M L III	IVY SHERMAN	SM4074067ALAB	2017	72X 28	8389	469.78			473.98	943.76				37.75	981.51	4010
2018		50	1070 MOON HEARD RD PRAIRIE MS 39756	DIQ DTE: 2/01/2022	TRU							MISC CHARGE -							
2022		943	00 RUSSELL CHANTANICKA	RUSSELL JESSIE	18956	1973	50X 12	180	9.90			10.17	20.07				.80	20.87	3010
2014		36	696 JOE MYERS RD CEDAR BLUFF MS 39741	DIQ DTE: 2/01/2022	MAGNOLIA							MISC CHARGE -							

128



Date: 9/30/2022  
Time: 19:31:27

CLAY COUNTY  
Mobile Homes Delinquency Report As of 9/30/2022  
For Collection Year: 2022

Rect #	/	Regn #	Name	/	Address	Location	/	Lot #	Serial#	/	Make	Year	Size	Assmt	Cnty Tax	City Tax	Sch Tax	Seperate Sch Tax	Total Taxes	Reg Fee	Fee Interest	Total Due	Taxing District
2022		945	00	RUSSELL JAMIE N		WOFFORD WILLIE L EST						1978	60X 12	216	12.00			11.66	23.66		.95	24.61	5000
2006		98		461 WOFFORD RD	MS 39776	DIQ DTE: 2/01/2022												MISC CHARGE -					
2022		947	00	RUSSELL JARVIS		RUSSELL JESSIE LEE		1260			TRADITION	1997	60X 28	706	38.84			39.89	78.73		3.15	81.88	3010
2013		173		480 JOE MYERS RD	MS 39741	DIQ DTE: 2/01/2022												MISC CHARGE -					
2022		948	00	RUSSELL TRINITY & TYRONE		RUSSELL JESSIE		17452			SUNSHINE	1987	80X 14	336	18.49			18.98	37.47		1.50	38.97	3010
2013		110		706 JOE MYERS RD	MS 39741	DIQ DTE: 2/01/2022												MISC CHARGE -					
2022		949	00	RUSSELL TYRONE		RUSSELL JESSIE		2884			STYLS CRAFT	1974	60X 12	216	11.88			12.20	24.08		.96	25.04	3010
2006		68		664 JOE MYERS RD	MS 39741	DIQ DTE: 2/01/2022												MISC CHARGE -					
2022		950	00	SANDERS MIKE		SANDERS MICHAEL E		SIAL5181			SPIRAL	1994	52X 24	374	20.74			21.13	41.87		1.67	43.54	1010
1999		99058		P O BOX 181	MS 39773	DIQ DTE: 2/01/2022												MISC CHARGE -					
2022		959	00	SEALS SHARON AVANT		SEALS LONZO & SHARON		MSFLV25AB902810C12			FLEETWOOD	1997	52X 28	612	34.00			33.05	67.05		2.68	69.73	5000
2020		28		967 WILSON RD	MS 39741	DIQ DTE: 2/01/2022												MISC CHARGE -					
2022		962	00	SHAFER HOBIE & QUEEN		SHAFER HOBIE F (LIF		MSB9016805			BELMONT	1990	76X 16	365	37.74			38.08	75.82		3.03	78.85	4010
1990		90106		5128 LAKE GROVE RD	MS 39756	DIQ DTE: 2/01/2022												MISC CHARGE -					
2022		965	00	SHELTON BILLY & ESTES KIM		SMITH MARY A ESTATE		INLA0T52L1011201			INNSBRUCK	1990	34X 8	481	26.68			27.18	53.86		2.15	56.01	1010
2010		372		10136 HWY 45 ALT N	MS 39773	DIQ DTE: 2/01/2022												MISC CHARGE -					
2022		975	00	SHELTON TAMESHIA		OMENS FLEM ESTATE		DRY061092			CAIRO	1989	80X 16	384	21.13			21.70	42.83		1.71	44.54	3010
2007		181		2066 WHOON VALLEY RD	MS 39773	DIQ DTE: 2/01/2022												MISC CHARGE -					
2022		976	00	SHOEMAKER FEOUCHIOUS		SHOEMAKER SHAMINKA D		28081875			NEW MOON	1972	60X 12	216	12.00			11.66	23.66		.95	24.61	5000
2014		53		345 CRITZ ST	MS 39773	DIQ DTE: 2/01/2022												MISC CHARGE -					
2022		977	00	SHUMPERT QUINNIE & LINDA		FOREST ARTHUR L		CHAL4712AB			CARRIAGE-HOMESTAR	2000	90X 28	1058	58.48			59.78	118.26		4.73	122.99	2010
1999		99153		3976 E TIBBEE RD	MS 39773	DIQ DTE: 2/01/2022												MISC CHARGE -					
2022		980	00	SMITH CHRSTI AND RAINES MELVIN		COLLINS MARY EVELYN		120160601987			ADVANTAGE-MISS TITLE	2001	84X 16	403	22.57			22.77	45.34		1.81	47.15	4010
2010		395		7604 LAKE GROVR RD	MS 39756	DIQ DTE: 2/01/2022												MISC CHARGE -					

Date: 9/30/2022  
Time: 19:31:27

CLAY COUNTY  
Mobile Homes Delinquency Report As of 9/30/2022  
For Collection Year: 2022

Rect #	/	Regn #	Name	/	Address	Location /	Lot #	Serial#	/	Make	Year	Size	Assmt	Cnty	Tax	City	Tax	Sch	Tax	Seperate		Total	Reg	Fee	Prt	Fee	Interest	Total	Due	District	Taxing
																				Sch	Tax	Taxes	Fee								
2022		982	00	SMITH	HENRY J	WATSON SAM	EST	H203793G		HORTON SUMMIT	1996	76X 16	365		19.31	13.52				20.62	54.05						2.16		56.21	1110	
2013		183		19	HARRISON ST	WEST POINT	MS 39773			DIQ DTE: 2/01/2022										MISC CHARGE	-										
2022		991	00	SPANN	KATHY	SPANN JAMES & KATHY		ALS34625		SUNSHINE	1994	80X 16	384		21.34					20.74	42.08						1.68		43.76	5000	
2020		14		259	RUBLE RD	MADEN	MS 39750			DIQ DTE: 2/01/2022										MISC CHARGE	-										
2022		996	00	SPRAGGINS	CARRIE	HUGHES SHIRLEY & SPR		425080489		CAPRI GOLD	1979	60X 12	216		11.88					12.20	24.08						-96		25.04	3010	
2012		83		329	GATES RD	CEDAR BLUFF	MS 39741			DIQ DTE: 2/01/2022										MISC CHARGE	-										
2022		998	00	SPRAGGINS	LINDA J	HARDY JOHN L & SARAH		01969		MADRID	1973	66X 12	238		39.60					40.34	79.94						3.20		83.14	1010	
1994		94057		190	GEORGE WALKER RD	WEST POINT	MS 39773			DIQ DTE: 2/01/2022										MISC CHARGE	-										
2022		1000	00	SPRAGGINS	TAMMY	RANDLE MARY SUE		NTAL31681		BUCCANEER	1988	66X 14	277		15.51					15.65	31.16						1.25		32.41	4010	
2013		169		10269	LENOIR LOOP	PRAIRIE	MS 39756			DIQ DTE: 2/01/2022										MISC CHARGE	-										
2022		1001	00	SPRINGER	DISCOUNT MH	TALLENT CHRIS SCOTT		SAD02081ALAB		SOUTHERN ENERGY	2012	52X 32	4553		252.96					245.86	498.82						19.95		518.77	5000	
2016		32		630	CWC LINE RD	MADEN	MS 39750			DIQ DTE: 2/01/2022										MISC CHARGE	-										
2022		1004	00	STAFFORD	JIMMIE C & GORDON M	DIQ DTE: 2/01/2022		PRAIRIE			1969	40X 12	144		7.92					8.14	16.06						.64		16.70	3010	
1999		99017		137	LOWRY CIR	WEST POINT	MS 39773			DIQ DTE: 2/01/2022										MISC CHARGE	-										
2022		1005	00	STAFFORD	SUE WHITE	STAFFORD LILLY SUE		SSDAL402144		SOUTHERN	2004	48X 14	544		38.45					37.37	75.82						3.03		78.85	5000	
2004		635		96	3RD AVE	PHEBA	MS 39755			DIQ DTE: 2/01/2022										MISC CHARGE	-										
2022		1009	00	STARKS	FREDA	MOSELEY FRANK		119905404247		GATEWAY	1999	80X 16	384		21.22					21.70	42.92						1.72		44.64	2010	
2001		185		158	SECTION RD	WEST POINT	MS 39773			DIQ DTE: 2/01/2022										MISC CHARGE	-										
2022		1010	00	STARKS	JERRY	STARKS HAROLD GLENN		ALBUSW12963270		BUCCANEER	1997	80X 16	384		21.34					20.74	42.08						1.68		43.76	5000	
2013		117		631	H L PATE RD	MANTEE	MS 39751			DIQ DTE: 2/01/2022										MISC CHARGE	-										
2022		1012	00	STARKS	KEVIN	STARKS HAROLD GLENN		76149961EV		ARCTIC	1980	80X 14	336		18.67					18.14	36.81						1.47		38.28	5000	
2014		54		607	H L PATE RD	MANTEE	MS 39751			DIQ DTE: 2/01/2022										MISC CHARGE	-										
2022		1014	00	STARKS	MARCUS	STARKS EARNEST & BET		SSDAL290702		SOUTHERN	2000	80X 16	384		21.34					20.74	42.08						1.68		43.76	5000	
2015		165		45	WHITE LN	PHEBA	MS 39755			DIQ DTE: 2/01/2022										MISC CHARGE	-										

Date: 9/30/2022  
Time: 19:31:27

CLAY COUNTY  
Mobile Homes Delinquency Report As of 9/30/2022  
For Collection Year: 2022

Rect # / Regn #	Name / Address	Location / Lot #	Serial# / Make	Year	Size	Assmt	Cnty Tax	City Tax	Sch Tax	Seperate		Reg Fee	Prt	Fee Interest	Total Due District	
										Sch Tax	Taxes				Taxing	
2022 2001	1024 00 SWIFT DIANE 254 R C RD WEST POINT	MS 39773	SWIFT LILLIE BELL ET 133050 ANSI DLQ DTE: 2/01/2022	1972	46X 12	166	9.21		9.38	18.59	MISC CHARGE -			.74	19.33	1010
2022 2008	1025 00 SWIFT ERIC 5449 R C RD WEST POINT	MS 39773	STT15983ED SN DLQ DTE: 2/01/2022	1972	34X 8	82	4.55		4.63	9.18	MISC CHARGE -			.37	9.55	1010
2022 1995	1028 00 SWIFT MONROE JR 5199 R C RD WEST POINT	MS 39773	SWIFT LILLIE BELL ET DSDAL-9738A SOUTHERN DLQ DTE: 2/01/2022	1995	52X 28	612	33.94		34.58	68.52	MISC CHARGE -			2.74	71.26	1010
2022 1991	1030 00 SWIFT VIOLA 329 R C RD WEST POINT	MS 39773	SWIFT EDDIE JR ET AL SOUTHERN HOSPITALITY DLQ DTE: 2/01/2022	1991	76X 16	365	20.24		20.62	40.86	MISC CHARGE -			1.63	42.49	1010
2022 2000	1031 00 SWIFT VIOLA 329 R C RD WEST POINT	MS 39773	SWIFT EDDIE JR ET AL MSB982864S1SN34069 BELMONT DLQ DTE: 2/01/2022	1997	64X 28	753	41.76		42.54	84.30	MISC CHARGE -			3.37	87.67	1010
2022 2013	1033 00 SYKES ANTHONY 10021 JACKS RD WEST POINT	MS 39773	SYKES PRICE DLQ DTE: 2/01/2022	1974	60X 12	216	12.10		12.20	24.30	MISC CHARGE -			.97	25.27	4010
2022 2010	1037 00 SYKES DEUNDRA 4069 OLD TIBBEE RD WEST POINT	MS 39773	POE SPELLMAN JR 55263 BUCCANEER DLQ DTE: 2/01/2022	1974	60X 12	216	11.94		12.20	24.14	MISC CHARGE -			.97	25.11	2010
2022 2018	1039 00 SYKES LYDELL 10019 JACKS RD WEST POINT	MS 39773	SYKES PRICE 2823931 CROWN HAVEN DLQ DTE: 2/01/2022	1973	70X 14	294	16.46		16.61	33.07	MISC CHARGE -			1.32	34.39	4010
2022 2016	1043 00 SYKES WILLIAM EARL 37 WILEY TRL WEST POINT	MS 39773	WILEY CLARENCE T JR 2488 BUCCANEER DLQ DTE: 2/01/2022	1985	52X 14	218	11.85	8.08	12.32	32.25	MISC CHARGE -			1.29	33.54	2110
2022 1990	1050 00 TALLIE LARRY & ANNETT 147 LENOIR RD PRAIRIE	MS 39756	STERLING IVY EST & M 0641 CLARIE DLQ DTE: 2/01/2022	1987	70X 14	294	16.46		16.61	33.07	MISC CHARGE -			1.32	34.39	4010
2022 2003	1056 00 TAYLOR BARBARA 2419 N BEASLEY RD PHEBA	MS 39755	RUPERT SARAH BEAN SLSAL15054 SOUTHERN DLQ DTE: 2/01/2022	1990	80X 16	384	21.34		20.74	42.08	MISC CHARGE -			1.68	43.76	5000
2022 2013	1058 00 TAYLOR JERMIAL 7010 N BEASLEY RD PHEBA	MS 39755	JEFFERSON BETTY JEAN NSF7LS25A7217100 FLEETWOOD DLQ DTE: 2/01/2022	1995	70X 14	294	16.18		15.88	32.06	MISC CHARGE -			1.28	33.34	3000



Date: 9/30/2022  
Time: 19:31:2\*

CLAY COUNTY  
Mobile Homes Delinquency Report As of 9/30/2022  
For Collection Year: 2022

Rect #	/ Regn #	Name / Address	Location / Lot #	Serial# / Make	Year	Size	Assmt	Cnty Tax	City Tax	Sch Tax	Seperate		Reg Fee	Prt	Total Due	District	Taxing
											Taxes	Tax					
2022	1092	00 TUMBLIN WILMA	RANDLE JIM	0W60709AB	1998	56X 28	659	42.28			42.66	84.94			3.40	88.34	4010
2003	505	40 JIM RANDLE DR		DESTINY							MISC CHARGE -						
		FRAIRIE MS 39756	DLQ DTE: 2/01/2022														
2022	1095	00 VALENTINE CARLMOUS	STARKS FRANKIE MAE	6424	1998	80X 16	384	21.34			20.74	42.08			1.68	43.76	5000
2007	117	18062 HWY 46		LEGEND							MISC CHARGE -						
		MANTEE MS 39751	DLQ DTE: 2/01/2022														
2022	1098	00 VALLIANT TIFFANY	FULLIAM C D	GW1879	1989	80X 16	384	21.50			21.70	43.20			1.73	44.93	4010
2009	247	191 LENOIR RD		GATEWAY							MISC CHARGE -						
		FRAIRIE MS 39756	DLQ DTE: 2/01/2022														
2022	1100	00 VANCE A C	TOWNSEND WILLIE ANN	ALNR0808014511085	1991	80X 14	336	18.63			18.98	37.61			1.50	39.11	1010
1992	92124	641 WHITE STATION RD		NORTH RIVER							MISC CHARGE -						
		WEST POINT MS 39773	DLQ DTE: 2/01/2022														
2022	1102	00 VANCE ARICA	SWIFT EDDIE JR ET AL	DRT0169607944WCXL	1985	80X 14	336	18.63			18.98	37.61			1.50	39.11	1010
2020	50	461 OLD VINTON RD		WILLOW CREEK							MISC CHARGE -						
		WEST POINT MS 39773	DLQ DTE: 2/01/2022														
2022	1104	00 VANCE MARICA	VANCE MARICA	ALBUSW12951776	1996	76X 16	365	20.24			20.62	40.86			1.63	42.49	1010
2018	53	374 WHITE STATION RD		BUCCANEER							MISC CHARGE -						
		WEST POINT MS 39773	DLQ DTE: 2/01/2022														
2022	1107	00 VANCE WILLIE	DEANES SHELTON & FRA	800075399	1981	66X 14	277	15.51			15.65	31.16			1.25	32.41	4010
2013	160	641 WEBBER RD		DOLPHIN							MISC CHARGE -						
		WEST POINT MS 39773	DLQ DTE: 2/01/2022														
2022	1111	00 WALKER CHARSTIE M	CALVERT ROBERT CONSU	ALNR0837014S0914	1984	80X 14	336	18.51			18.98	49.94			2.00	51.94	4110
1996	96051	P O BOX 1915		NORTH RIVER							MISC CHARGE -						
		WEST POINT MS 39773	DLQ DTE: 2/01/2022														
2022	1113	00 WALKER LAQUITA	WALKER KATIE MAE	0178869486	1978	50X 14	210	11.61			11.87	23.48			.94	24.42	2010
2003	617	71 SNYDER ST		FRONTIER							MISC CHARGE -						
		WEST POINT MS 39773	DLQ DTE: 2/01/2022														
2022	1117	00 WALKER SHELETA	WALKER WILLIE C & BR	ALSO6751	1999	80X 16	384	28.67			28.93	57.60			2.30	59.90	4010
2019	54	13295 HWY 47		SUNSHINE							MISC CHARGE -						
		WEST POINT MS 39773	DLQ DTE: 2/01/2022														
2022	1119	00 WALKER STEPHANIE	CHANDLER KATIE BROWN	AL21C0238	1993	76X 16	365	23.32			24.24	63.45			2.54	65.99	2110
2015	159	452 SECTION CIRCLE		TREN							MISC CHARGE -						
		WEST POINT MS 39773	DLQ DTE: 2/01/2022														
2022	1124	00 WARE BARBARA	COLLINS CHARLES D	PSHGAS692	1990	66X 14	277	34.38			35.14	69.52			2.78	72.30	2010
2009	278	112 YOUNG RD		PEACH STATE							MISC CHARGE -						
		WEST POINT MS 39773	DLQ DTE: 2/01/2022														

Date: 9/30/2022  
Time: 19:31:27 \

CLAY COUNTY  
Mobile Homes Delinquency Report As of 9/30/2022  
For Collection Year: 2022

PAGE: 0029  
PGM : MHDLRP

Rect #	/	Regn #	Name / Address	Location / Lot #	Serial# / Make	Year	Size	Assmt	Cnty Tax	City Tax	Sch Tax	Separate			Total	Taxes	Sch Tax	Taxing		
												Reg	Fee	Int				Fee	Interest	Total Due District
2022	1128	00	WARE TAUREAN 90 BOATMAN TRAIL WEST POINT MS 39773	DAVIS WILLIE DON & G 12875 DLQ DTE: 2/01/2022	CONNER	1984	60X 14	252	13.93			14.24	28.17						1.13	29.30 2010
2022	1132	00	WASHINGTON GEORGE E 28216 HWY 50 E WEST POINT MS 39773	MCCARTER JULIA ET VI 1832750 DLQ DTE: 2/01/2022	NEW MOON	1972	50X 12	180	9.79	6.67		10.17	26.63						1.07	27.70 2110
2022	1135	00	WASHINGTON WINNIE & TONY 153 LYLES RD MANTEE MS 39751	EVANS THOMAS & WASHI 1-32984 DLQ DTE: 2/01/2022	BELMONT PREMIER	1998	80X 16	384	28.78			27.97	56.75						2.27	59.02 5000
2022	1139	00	WATSON SHROUTA 159 WALKERS GIN RD PHEBA MS 39755	TAYLOR BARBARA DLQ DTE: 2/01/2022	2300 RICHLAND	1968	44X 12	158	8.78			8.53	17.31						.69	18.00 5000
2022	1141	00	WEAVER HILDA 29 WILEY TRAIL WEST POINT MS 39773	WILEY CLARENCE T JR DLQ DTE: 2/01/2022	0184701431448 NORTH RIVER	1984	70X 14	294	15.98	10.89		16.61	43.48						1.74	45.22 2110
2022	1144	00	WEED APRIL & ADAM BARNETT 111 MOON HEARD RD PRAIRIE MS 39756	WEED CARL & LISA DLQ DTE: 2/01/2022	18230 NEW MOON	1979	64X 12	230	12.88			13.00	25.88						1.04	26.92 4010
2022	1169	00	WESTBROOK JOHN R & RODNEY 220 CHANDLER RD PHEBA MS 39755	CUMMINGS GLORIA J DLQ DTE: 2/01/2022	11942036482AB GATEWAY	1994	52X 28	612	46.50			45.20	91.70						3.67	95.37 5000
2022	1170	00	WHITE KATHERINE PO BOX 1771 WEST POINT MS 39773	EDDIE SWIFT PROPERTY 142009732 DLQ DTE: 2/01/2022	FRONTIER	1973	64X 12	230	12.76			13.00	25.76						1.03	26.79 1010
2022	1172	00	WHITE KRISTEN B & BYRD GREGORY OTT 328 CEDAR BLUFF LOOP CEDAR BLUFF MS 39741	GWENDOLYN GOLSON DLQ DTE: 2/01/2022	SOU011749ALAB CLAYTON	2018	56X 28	6971	387.31			376.43	763.74						30.55	794.29 5000
2022	1175	00	WHITE TYREE 2209 N BEASLEY RD PHEBA MS 39755	WHITE TYREE & REGINA DSD4AL29945AB DLQ DTE: 2/01/2022	SOUTHERN	2000	76X 30	958	53.23			51.73	104.96						4.20	109.16 5000
2022	1176	00	WHITE ULYSSES 142 GEORGE WALKER RD WEST POINT MS 39773	HARDY JOHN L & SARAH 20774 DLQ DTE: 2/01/2022	ROYAL ENGLISH	1972	60X 12	216	22.18			22.60	44.78						1.79	46.57 1010
2022	1178	00	WHITEHEAD JESSICA 208 OSWALT RD WEST POINT MS 39773	CHISM EUNICE DLQ DTE: 2/01/2022	ALPRC3463844 PACER	1986	80X 14	336	18.57			18.98	37.55						1.50	39.05 2010

134

Date: 9/30/2022  
Time: 19:31:27

CLAY COUNTY  
Mobile Homes Delinquency Report As of 9/30/2022  
For Collection Year: 2022

Rect #	/	Regn #	Name / Address	Location / Lot #	Serial# / Make	Year	Size	Asmnt	Cnty Tax	City Tax	Sch Tax	Seperate		Reg Fee	Fee	Interest	Total Due District	
												Taxes	Misc Charge				Taxes	Taxing
2022		1185	00 WILLIAMS JACKIE 901 WHITE STATION RD WEST POINT MS 39773	BLAIR FREDRICK DLQ DTE: 2/01/2022	SIAL8520 SFIE	2000	76X 16	365	20.24			20.62	40.86			1.63	42.49	1010
2022		1186	00 WILLIAMS LEEANNA E/OR IVY STEP IVY BETTIE YOUNG EST 02000HA000334AB 62 515 IVY RD PRAIRIE MS 39756	DLQ DTE: 2/01/2022	CHAMPION	2017	72X 28	8389	459.78			473.98	943.76			37.75	981.51	4010
2022		1187	00 WILLIAMS SHEMEKA 52 512 WEBB RD MANTEE MS 39751	KILGORE JORDAN EST DLQ DTE: 2/01/2022	HLS2037AL LEGEND	1996	64X 12	230	12.78			12.42	25.20			1.01	26.21	5000
2022		1188	00 WILLIAMS TAMARA 686 177 CONLEY COX RD WEST POINT MS 39773	DLQ DTE: 2/01/2022	ALL-2-230 ANVIL	1983	64X 14	269	14.87			15.20	30.07			1.20	31.27	2010
2022		1189	00 WILLIAMSON ALLISON 150 510 FINE GROVE RD CEDAR BLUFF MS 39741	WARE PAUL ANTHONY DLQ DTE: 2/01/2022	REAL92790 RIVERBIRCH	2000	80X 16	384	21.13			21.70	42.83			1.71	44.54	3010
2022		1191	00 WILSON EDWARD ALLAN 506 2221 BAKER RD PRAIRIE MS 39756	WILSON PAUL & ANNIE DLQ DTE: 2/01/2022	ALCA0392680513 CAVALIER	1992	80X 16	384	21.50			21.70	43.20			1.73	44.93	4010
2022		1192	00 WILSON GARY 535 2809 CCC LINE RD PRAIRIE MS 39756	WILSON GARY W DLQ DTE: 2/01/2022	DSDAAL39101AB SOUTHERN	2003	60X 28	1512	84.67			85.43	170.10			6.80	176.90	4010
2022		1194	00 WILSON KEVIN 89 911 RAINEY TRL WEST POINT MS 39773	WHITLEY MAHASKA RAIN 13441 RAINEY FRONTIER DLQ DTE: 2/01/2022		1977	60X 12	216	11.90	8.00		12.20	32.10			1.28	33.38	4110
2022		1196	00 WOFFORD ANDY & TERISA 780 7564 LAKE GROVE RD PRAIRIE MS 39756	WOFFORD TERISA DLQ DTE: 2/01/2022	65T2P0PM REDMAN	1977	70X 12	252	14.11			14.24	28.35			1.13	29.48	4010
2022		1197	00 WOFFORD GLORIA 98001 2393 N BEASLEY RD PHEBA MS 39755	RUPERT SARAH BEAN DLQ DTE: 2/01/2022	2676VL PENTHOUSE	1976	56X 24	564	31.34			30.46	61.80			2.47	64.27	5000
2022		1198	00 WOFFORD JACQUELYN 125 64 WALTER QUINN RD CEDAR BLUFF MS 39741	MOYE MICHAEL SR DLQ DTE: 2/01/2022	1TWIALAS19437 TIDWELL	1984	70X 14	294	16.18			16.61	32.79			1.31	34.10	3010
2022		1201	00 WOFFORD PAMELA 21 2293 N BEASLEY RD PHEBA MS 39755	WOFFORD LERA ANN DLQ DTE: 2/01/2022	DSDAAL29750AB SOUTHERN	1999	66X 24	665	36.95			35.91	72.86			2.91	75.77	5000

Date: 9/30/2022  
Time: 19:31:27.

CLAY COUNTY  
Mobile Homes Delinquency Report As of 9/30/2022  
For Collection Year: 2022

PAGE: 0031  
PGM : MHDLRP

Rect #	/ Regn #	Name / Address	Location / Lot #	Serial# / Make	Year	Size	Asmt	Cnty Tax	City Tax	Sch Tax	Seperate			Total	Taxes	Reg Fee	Fee	Interest	Total Due	District
											Sch Tax	Sch Tax	Prt							
2022	1202	00 WOFFORD SANTANA	BEAN DONALD L	SIAL6903	1996	80X 16	384	21.34			20.74	42.08						1.68	43.76	5000
2015	122	2397 N BEASLEY RD PHEBA MS 39756	DLQ DTE: 2/01/2022	SPIRAL							MISC CHARGE	-								
2022	1203	00 WOFFORD TERISA	WOFFORD TERISA	NTA318298	1996	80X 16	384	21.50			21.70	43.20						1.73	44.93	4010
2010	353	7574 LAKE GROVE RD PRAIRIE MS 39756	DLQ DTE: 2/01/2022	RIDGELAND							MISC CHARGE	-								
2022	1205	00 WOODS AYON	THREE C FARMS	SIAL8508	1999	70X 16	336	18.67			18.14	36.81						1.47	38.28	5000
2020	98	2586 COLONY RD PHEBA MS 39755	DLQ DTE: 2/01/2022	SPIRAL INDUSTRY							MISC CHARGE	-								
2022	1208	00 WOOTEN KATHY OR THOMAS	CLEMENTS JANETTE H	CCV065948AL	2011	80X 16	2807	155.14			158.60	313.74						12.55	326.29	2010
2011	486	309 RAILROAD RD WEST POINT MS 39773	DLQ DTE: 2/01/2022	CAVALIER							MISC CHARGE	-								
2022	1221	00 YOUNG RUBY CLYDE	LENOIR WILLIE	HOGAL6G00284AB	2000	66X 28	776	43.04			43.84	86.88						3.48	90.36	1010
2003	534	203 GEORGE WALKER RD WEST POINT MS 39773	DLQ DTE: 2/01/2022	DESTINY							MISC CHARGE	-								

Total Parcels			Value			County Taxes			City Taxes			School Taxes			Total Taxes			Seperate			Total Due		
365			21,036			12,635.07			401.82			25,757.62			1,024.65			26,714.51					
						MISC CHARGE																	

136



# EXHIBIT K

RESOLUTION REQUESTING GOVERNOR TO PROCLAIM

A STATE OF EMERGENCY

WHEREAS, on Feb 10<sup>th</sup>, 2020, the Board of Supervisors (~~City Council~~)  
of the County of Clay found that due to the impact (or imminent threat)  
of Flooding / Wind a condition of extreme peril  
(earthquake, flood, hazmat, hurricane, severe storm, other)  
to life and property did exist in Clay County; and

WHEREAS, on October 3rd, 2022, in accordance with State Law 33-15-17(d) the  
Board of Supervisors declared that an emergency does exist throughout said county; and

WHEREAS, it has now been found that local resources are unable to cope with the  
effects of said emergency;

NOW, THEREFORE, IT IS HEREBY DECLARED AND ORDERED that a copy of  
this declaration be forwarded to the Governor of Mississippi with the request that he proclaim  
the County (~~City~~) of Clay to be in a State of Emergency; and

IT IS FURTHER RESOLVED that Torrey J Williams, EMA Director  
(Person) (Title)  
is thereby designated as the authorized representative of the County (~~City~~) of

Clay for the purpose of receipt, processing, and coordination of all inquiries  
and requirements necessary to obtain available State and Federal assistance.

DATE: 10/3/22

ATTEST:

Clerk of the Board of  
Supervisors (or City)  
County of:

Clay  
State of Mississippi

[Signature]  
Mayor (Board President)

[Signature]  
Board Member

[Signature]  
Board Member

[Signature]  
Board Member

[Signature]  
Board Member

**PROCLAMATION OF EXISTENCE OF A LOCAL EMERGENCY**  
(by City Council or County Board of Supervisors)

**WHEREAS,** Clay County the ~~City Council~~ /or Board of Supervisors does hereby find that conditions of extreme peril to the safety of persons and property have arisen within said City /County, caused by Flooding / Wind  
(Severe storm, tornado, damaging winds, flash flooding, river flooding

drought, wildland fire, structural fire, hail, hazardous material incident, epidemic, hurricane, earthquake, other)

commencing on or about 8 ~~AM~~ PM on the 10<sup>th</sup> day of February, 2020; and

**WHEREAS,** the aforesaid conditions of extreme peril warrant and necessitate the proclamation of the existence of a local emergency in order to provide for the health and safety of the citizens and the protection of their property within the affected jurisdiction;

**NOW, THEREFORE, IT IS HEREBY PROCLAIMED** that in accordance with Section 33-15-17(d), Mississippi Code of 1972, as amended, a local emergency now exists throughout said ~~City~~ /County; and shall be reviewed every thirty (30) days until such local emergency is no longer in effect and proclaimed terminated by the ~~City Council~~ / Board of Supervisors of the ~~City~~ / County of Clay, State of Mississippi.

**IT IS FURTHER PROCLAIMED AND ORDERED** that all ~~City~~ / County agencies and departments shall render all possible assistance and discharge their emergency responsibilities as set forth in the ~~City~~ / County Emergency Operations Plan.

**DATE:** 10/3/2022

[Signature]  
Mayor / President of Board of Supervisors

**ATTEST:**

[Signature]  
Councilperson / Supervisor

[Signature]  
Clerk of City / Chancellor  
Clerk for Board of Supervisors

[Signature]  
Councilperson / Supervisor

[Signature]  
Councilperson / Supervisor

[Signature]  
Councilperson / Supervisor

Clay  
City / or County, State of MS



RESOLUTION REQUESTING GOVERNOR TO PROCLAIM  
A STATE OF EMERGENCY

WHEREAS, on April 12<sup>th</sup>, 2020, the Board of Supervisors (~~City Council~~)  
of the County of Clay found that due to the impact (or imminent threat)  
of Flooding / Wind a condition of extreme peril  
(earthquake, flood, hazmat, hurricane, severe storm, other)  
to life and property did exist in Clay County; and

WHEREAS, on October 3rd, 20 22, in accordance with State Law 33-15-17(d) the  
Board of Supervisors declared that an emergency does exist throughout said county; and

WHEREAS, it has now been found that local resources are unable to cope with the  
effects of said emergency;

NOW, THEREFORE, IT IS HEREBY DECLARED AND ORDERED that a copy of  
this declaration be forwarded to the Governor of Mississippi with the request that he proclaim  
the County (~~City~~) of Clay to be in a State of Emergency; and

IT IS FURTHER RESOLVED that Torrey J Williams, EMA Director  
(Person) (Title)  
is thereby designated as the authorized representative of the County (~~City~~) of

Clay for the purpose of receipt, processing, and coordination of all inquiries  
and requirements necessary to obtain available State and Federal assistance.

DATE: 10/3/2022  
\_\_\_\_\_  
Mayor (Board President)

ATTEST: R. B. Wan  
\_\_\_\_\_  
Board Member

[Signature]  
\_\_\_\_\_  
Clerk of the Board of  
Supervisors (or ~~City~~)  
County of Clay  
State of Mississippi  
[Signature]  
\_\_\_\_\_  
Board Member  
[Signature]  
\_\_\_\_\_  
Board Member  
[Signature]  
\_\_\_\_\_  
Board Member



**PROCLAMATION OF EXISTENCE OF A LOCAL EMERGENCY**  
(by City Council or County Board of Supervisors)

**WHEREAS,** Clay County the ~~City Council~~ /or Board of Supervisors does hereby find that conditions of extreme peril to the safety of persons and property have arisen within said City /County, caused by Flooding / wind

(Severe storm, tornado, damaging winds, flash flooding, river flooding

drought, wildland fire, structural fire, hail, hazardous material incident, epidemic, hurricane, earthquake, other)

commencing on or about 8 AM PM on the 12<sup>th</sup> day of April, 2020; and

**WHEREAS,** the aforesaid conditions of extreme peril warrant and necessitate the proclamation of the existence of a local emergency in order to provide for the health and safety of the citizens and the protection of their property within the affected jurisdiction;

**NOW, THEREFORE, IT IS HEREBY PROCLAIMED** that in accordance with Section 33-15-17(d), Mississippi Code of 1972, as amended, a local emergency now exists throughout said ~~City~~ /County; and shall be reviewed every thirty (30) days until such local emergency is no longer in effect and proclaimed terminated by the ~~City Council~~ / Board of Supervisors of the ~~City~~ / County of Clay, State of Mississippi.

**IT IS FURTHER PROCLAIMED AND ORDERED** that all ~~City~~ / County agencies and departments shall render all possible assistance and discharge their emergency responsibilities as set forth in the ~~City~~ / County Emergency Operations Plan.

DATE: 10/3/2022

[Signature]  
Mayor / President of Board of Supervisors

ATTEST:

[Signature]  
Councilperson / Supervisor

[Signature]  
Clerk of City / County  
Clerk for Board of Supervisors

[Signature]  
Councilperson / Supervisor

[Signature]  
Councilperson / Supervisor

[Signature]  
Councilperson / Supervisor

Clay  
City / or County State of MS



RESOLUTION REQUESTING GOVERNOR TO PROCLAIM

A STATE OF EMERGENCY

WHEREAS, on Jan 1<sup>st</sup>, 2020, the Board of Supervisors (~~City Council~~)  
of the County of Clay found that due to the impact (or imminent threat)  
of COVID-19 a condition of extreme peril  
(earthquake, flood, hazmat, hurricane, severe storm, other)  
to life and property did exist in Clay County; and

WHEREAS, on October 3rd, 2022, in accordance with State Law 33-15-17(d) the  
Board of Supervisors declared that an emergency does exist throughout said county; and

WHEREAS, it has now been found that local resources are unable to cope with the  
effects of said emergency;

NOW, THEREFORE, IT IS HEREBY DECLARED AND ORDERED that a copy of  
this declaration be forwarded to the Governor of Mississippi with the request that he proclaim  
the County (~~City~~) of Clay to be in a State of Emergency; and


IT IS FURTHER RESOLVED that Torrey J Williams, EMA Director  
(Person) (Title)  
is thereby designated as the authorized representative of the County (~~City~~) of

Clay for the purpose of receipt, processing, and coordination of all inquiries  
and requirements necessary to obtain available State and Federal assistance.

DATE: 10/3/2022

ATTEST.

Clerk of the Board of  
Supervisors (or ~~City~~),  
County of Clay  
State of Mississippi



[Signature]  
Mayor (Board President)

[Signature]  
Board Member

[Signature]  
Board Member

[Signature]  
Board Member

[Signature]  
Board Member

**PROCLAMATION OF EXISTENCE OF A LOCAL EMERGENCY**  
(by City Council or County Board of Supervisors)

**WHEREAS,** Clay County the ~~City Council~~ /or Board of Supervisors does hereby find that conditions of extreme peril to the safety of persons and property have arisen within said City /County, caused by COVID 19

(Severe storm, tornado, damaging winds, flash flooding, river flooding

drought, wildland fire, structural fire, hail, hazardous material incident, epidemic, hurricane, earthquake, other)

commencing on or about 8 AM /PM on the 13 day of January 20 20<sup>th</sup>; and

**WHEREAS,** the aforesaid conditions of extreme peril warrant and necessitate the proclamation of the existence of a local emergency in order to provide for the health and safety of the citizens and the protection of their property within the affected jurisdiction;

**NOW, THEREFORE, IT IS HEREBY PROCLAIMED** that in accordance with Section 33-15-17(d), Mississippi Code of 1972, as amended, a local emergency now exists throughout said ~~City~~ /County; and shall be reviewed every thirty (30) days until such local emergency is no longer in effect and proclaimed terminated by the ~~City Council~~ / Board of Supervisors of the ~~City~~ / County of Clay, State of Mississippi.


**IT IS FURTHER PROCLAIMED AND ORDERED** that all ~~City~~ / County agencies and departments shall render all possible assistance and discharge their emergency responsibilities as set forth in the ~~City~~ / County Emergency Operations Plan.

**DATE:** 10/3/2022

[Signature]  
Mayor / President of Board of Supervisors

**ATTEST:**

[Signature]  
Clerk of City / County  
Clerk for Board of Supervisors



[Signature]  
Councilperson / Supervisor

[Signature]  
Councilperson / Supervisor

[Signature]  
Councilperson / Supervisor

[Signature]  
Councilperson / Supervisor

Clay  
City / or County, State of MS

RESOLUTION REQUESTING GOVERNOR TO PROCLAIM

A STATE OF EMERGENCY

WHEREAS, on Jan 10<sup>th</sup>, 2020, the Board of Supervisors (~~City Council~~) of the County of Clay found that due to the impact (or imminent threat) of Flooding (earthquake, flood, hazmat, hurricane, severe storm, other) a condition of extreme peril to life and property did exist in Clay County; and

WHEREAS, on October 3rd, 2022, in accordance with State Law 33-15-17(d) the Board of Supervisors declared that an emergency does exist throughout said county; and

WHEREAS, it has now been found that local resources are unable to cope with the effects of said emergency;

NOW, THEREFORE, IT IS HEREBY DECLARED AND ORDERED that a copy of this declaration be forwarded to the Governor of Mississippi with the request that he proclaim the County (~~City~~) of Clay to be in a State of Emergency; and

IT IS FURTHER RESOLVED that Torrey J Williams, EMA Director (Person), (Title) is thereby designated as the authorized representative of the County (~~City~~) of Clay for the purpose of receipt, processing, and coordination of all inquiries and requirements necessary to obtain available State and Federal assistance.

DATE: 10/15/22 Mayor (Board President)

ATTEST: [Signature] Board Member

[Signature] Board Member

[Signature] Board Member

[Signature] Board Member



Clerk of the Board of Supervisors (Clay County of)

State of Mississippi



**PROCLAMATION OF EXISTENCE OF A LOCAL EMERGENCY**  
(by City Council or County Board of Supervisors)

**WHEREAS,** Clay County the ~~City Council~~ /or Board of Supervisors does hereby find that conditions of extreme peril to the safety of persons and property have arisen within said City /County, caused by Flooding

(Severe storm, tornado, damaging winds, flash flooding, river flooding

drought, wildland fire, structural fire, hail, hazardous material incident, epidemic, hurricane, earthquake, other)

commencing on or about 8 AM/PM on the 10<sup>th</sup> day of January, 2020; and

**WHEREAS,** the aforesaid conditions of extreme peril warrant and necessitate the proclamation of the existence of a local emergency in order to provide for the health and safety of the citizens and the protection of their property within the affected jurisdiction;

**NOW, THEREFORE, IT IS HEREBY PROCLAIMED** that in accordance with Section 33-15-17(d), Mississippi Code of 1972, as amended, a local emergency now exists throughout said ~~City~~ /County; and shall be reviewed every thirty (30) days until such local emergency is no longer in effect and proclaimed terminated by the ~~City Council~~ / Board of Supervisors of the ~~City~~ / County of Clay, State of Mississippi.

**IT IS FURTHER PROCLAIMED AND ORDERED** that all ~~City~~ / County agencies and departments shall render all possible assistance and discharge their emergency responsibilities as set forth in the ~~City~~ / County Emergency Operations Plan.

DATE: 10/3/2022

[Signature]  
Mayor / President of Board of Supervisors

ATTEST:

[Signature]  
Clerk of ~~City~~ / Chancery  
Clerk for Board of Supervisors



[Signature]  
Councilperson / Supervisor

[Signature]  
Councilperson / Supervisor

Clay  
City / or County, State of MS

[Signature]  
Councilperson / Supervisor

[Signature]  
Councilperson / Supervisor

RESOLUTION REQUESTING GOVERNOR TO PROCLAIM

A STATE OF EMERGENCY

WHEREAS, on Feb 20<sup>th</sup>, 2019, the Board of Supervisors (~~City Council~~)  
of the County of Clay found that due to the impact (or imminent threat)  
of Flooding a condition of extreme peril  
(earthquake, flood, hazmat, hurricane, severe storm, other)  
to life and property did exist in Clay County; and

WHEREAS, on October 3rd, 2022, in accordance with State Law 33-15-17(d) the  
Board of Supervisors declared that an emergency does exist throughout said county; and

WHEREAS, it has now been found that local resources are unable to cope with the  
effects of said emergency;

NOW, THEREFORE, IT IS HEREBY DECLARED AND ORDERED that a copy of  
this declaration be forwarded to the Governor of Mississippi with the request that he proclaim  
the County (~~City~~) of Clay to be in a State of Emergency; and


IT IS FURTHER RESOLVED that Torrey J Williams, EMA Director  
(Person) (Title)  
is thereby designated as the authorized representative of the County (~~City~~) of

Clay for the purpose of receipt, processing, and coordination of all inquiries  
and requirements necessary to obtain available State and Federal assistance.

DATE: 10/3/2022

ATTEST:

Clerk of the Board of  
Supervisors (or City),  
County of Clay  
State of Mississippi



[Signature]  
Mayor (Board President)

[Signature]  
Board Member

[Signature]  
Board Member

[Signature]  
Board Member

[Signature]  
Board Member

**PROCLAMATION OF EXISTENCE OF A LOCAL EMERGENCY**  
(by City Council or County Board of Supervisors)

**WHEREAS,** Clay County the ~~City Council~~ /or Board of Supervisors does hereby find that conditions of extreme peril to the safety of persons and property have arisen within said City /County, caused by

Flooding  
(Severe storm, tornado, damaging winds, flash flooding, river flooding)

drought, wildland fire, structural fire, hail, hazardous material incident, epidemic, hurricane, earthquake, other)  
commencing on or about 8 ~~AM~~ PM on the 20<sup>th</sup> day of Feb, 2019; and

**WHEREAS,** the aforesaid conditions of extreme peril warrant and necessitate the proclamation of the existence of a local emergency in order to provide for the health and safety of the citizens and the protection of their property within the affected jurisdiction;


**NOW, THEREFORE, IT IS HEREBY PROCLAIMED** that in accordance with Section 33-15-17(d), Mississippi Code of 1972, as amended, a local emergency now exists throughout said ~~City~~ /County; and shall be reviewed every thirty (30) days until such local emergency is no longer in effect and proclaimed terminated by the ~~City Council~~ / Board of Supervisors of the ~~City~~ / County of Clay, State of Mississippi.

**IT IS FURTHER PROCLAIMED AND ORDERED** that all ~~City~~ / County agencies and departments shall render all possible assistance and discharge their emergency responsibilities as set forth in the ~~City~~ / County Emergency Operations Plan.

DATE: 10/3/2022

[Signature]  
Mayor / President of Board of Supervisors

ATTEST:

[Signature]  
Clerk of City / Chancellor  
Clerk for Board of Supervisors  
  
Clay  
City / or County, State of MS

[Signature]  
Councilperson / Supervisor

[Signature]  
Councilperson / Supervisor

[Signature]  
Councilperson / Supervisor

[Signature]  
Councilperson / Supervisor

Tornado

RESOLUTION REQUESTING GOVERNOR TO PROCLAIM

A STATE OF EMERGENCY

WHEREAS, on March 22nd, 2022, the Board of Supervisors (~~City Council~~)  
of the County of Clay found that due to the impact (or imminent threat)  
of Tornado, Flooding, Severe storm a condition of extreme peril  
(earthquake, flood, hazmat, hurricane, severe storm, other)  
to life and property did exist in Clay County; and

WHEREAS, on October 3rd, 2022, in accordance with State Law 33-15-17(d) the  
Board of Supervisors declared that an emergency does exist throughout said county; and

WHEREAS, it has now been found that local resources are unable to cope with the  
effects of said emergency;

NOW, THEREFORE, IT IS HEREBY DECLARED AND ORDERED that a copy of  
this declaration be forwarded to the Governor of Mississippi with the request that he proclaim  
the County (~~City~~) of Clay to be in a State of Emergency; and

IT IS FURTHER RESOLVED that Torrey J Williams, EMA Director  
(Person) (Title)  
is thereby designated as the authorized representative of the County (~~City~~) of

Clay for the purpose of receipt, processing, and coordination of all inquiries  
and requirements necessary to obtain available State and Federal assistance.

DATE: 10/3/2022

ATTEST:

Clerk of the Board of  
Supervisors (or ~~City~~)  
County of Clay

State of Mississippi

[Signature]  
Mayor (Board President)

[Signature]  
Board Member

[Signature]  
Board Member

[Signature]  
Board Member

[Signature]  
Board Member

Tornado

**PROCLAMATION OF EXISTENCE OF A LOCAL EMERGENCY**  
(by City Council or County Board of Supervisors)

**WHEREAS,** Clay County the ~~City Council~~ /or Board of Supervisors does hereby find that conditions of extreme peril to the safety of persons and property have arisen within said City /County, caused by Tornado, Flooding

Severe Storm (Severe storm, tornado, damaging winds, flash flooding, river flooding, drought, wildland fire, structural fire, hail, hazardous material incident, epidemic, hurricane, earthquake, other)


commencing on or about 8 ☒ AM / ☐ PM on the 22<sup>nd</sup> day of March, 2022; and


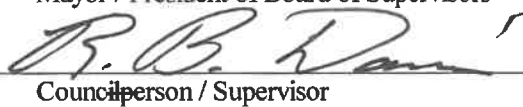

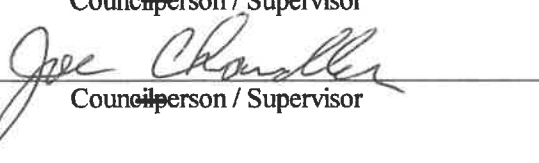
**WHEREAS,** the aforesaid conditions of extreme peril warrant and necessitate the proclamation of the existence of a local emergency in order to provide for the health and safety of the citizens and the protection of their property within the affected jurisdiction;

**NOW, THEREFORE, IT IS HEREBY PROCLAIMED** that in accordance with Section 33-15-17(d), Mississippi Code of 1972, as amended, a local emergency now exists throughout said ~~City~~ /County; and shall be reviewed every thirty (30) days until such local emergency is no longer in effect and proclaimed terminated by the ~~City Council~~ / Board of Supervisors of the ~~City~~ / County of Clay, State of Mississippi.

**IT IS FURTHER PROCLAIMED AND ORDERED** that all ~~City~~ / County agencies and departments shall render all possible assistance and discharge their emergency responsibilities as set forth in the ~~City~~ / County Emergency Operations Plan.

DATE: 10/3/2022

ATTEST  
  
Clerk of City / County  
Clerk for Board of Supervisors  
Clay  
City / or County, State of MS

  
\_\_\_\_\_  
Mayor / President of Board of Supervisors  
  
\_\_\_\_\_  
Councilperson / Supervisor  
  
\_\_\_\_\_  
Councilperson / Supervisor  
  
\_\_\_\_\_  
Councilperson / Supervisor

RESOLUTION REQUESTING GOVERNOR TO PROCLAIM

A STATE OF EMERGENCY

WHEREAS, on August 2<sup>nd</sup>, 2022, the Board of Supervisors (~~City Council~~)  
of the County of Clay found that due to the impact (or imminent threat)  
of Lighting Strike a condition of extreme peril  
(earthquake, flood, hazmat, hurricane, severe storm, other)  
to life and property did exist in Clay County; and

WHEREAS, on October 3rd, 2022, in accordance with State Law 33-15-17(d) the  
Board of Supervisors declared that an emergency does exist throughout said county; and

WHEREAS, it has now been found that local resources are unable to cope with the  
effects of said emergency;

NOW, THEREFORE, IT IS HEREBY DECLARED AND ORDERED that a copy of  
this declaration be forwarded to the Governor of Mississippi with the request that he proclaim  
the County (~~City~~) of Clay to be in a State of Emergency; and

IT IS FURTHER RESOLVED that Torrey J Williams, EMA Director  
(Person) (Title)  
is thereby designated as the authorized representative of the County (~~City~~) of

Clay for the purpose of receipt, processing, and coordination of all inquiries  
and requirements necessary to obtain available State and Federal assistance.

DATE: 10/3/2022  
ATTEST: [Signature] Mayor (Board President)  
[Signature] Board Member  
[Signature] Board Member  
[Signature] Board Member  
[Signature] Board Member  
Clerk of the Board of  
Supervisors (or ~~City~~)  
County of Clay  
State of Mississippi

**PROCLAMATION OF EXISTENCE OF A LOCAL EMERGENCY**  
(by City Council or County Board of Supervisors)

**WHEREAS,** Clay County the ~~City Council~~ /or Board of Supervisors does hereby find that conditions of extreme peril to the safety of persons and property have arisen within said City /County, caused by Lightning Strike  
(Severe storm, tornado, damaging winds, flash flooding, river flooding)



drought, wildland fire, structural fire, hail, hazardous material incident, epidemic, hurricane, earthquake, other)  
commencing on or about 8 ☒ AM ☐ PM on the 2<sup>nd</sup> day of August, 2022; and

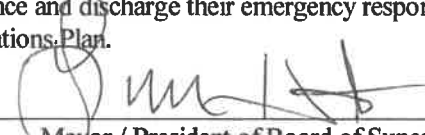




**WHEREAS,** the aforesaid conditions of extreme peril warrant and necessitate the proclamation of the existence of a local emergency in order to provide for the health and safety of the citizens and the protection of their property within the affected jurisdiction;

**NOW, THEREFORE, IT IS HEREBY PROCLAIMED** that in accordance with Section 33-15-17(d), Mississippi Code of 1972, as amended, a local emergency now exists throughout said ~~City~~ /County; and shall be reviewed every thirty (30) days until such local emergency is no longer in effect and proclaimed terminated by the ~~City Council~~ / Board of Supervisors of the ~~City~~ / County of Clay, State of Mississippi.

**IT IS FURTHER PROCLAIMED AND ORDERED** that all ~~City~~ / County agencies and departments shall render all possible assistance and discharge their emergency responsibilities as set forth in the ~~City~~ / County Emergency Operations Plan.

DATE: 10/3/2022

ATTEST:   
Clerk of City / Council  
Clerk for Board of Supervisors  
  
Clay  
City / or County, State of MS

  
Mayor / President of Board of Supervisors  
  
Councilperson / Supervisor  
  
Councilperson / Supervisor  
  
Councilperson / Supervisor  
  
Councilperson / Supervisor

# EXHIBIT L





*State of Mississippi*

**TATE REEVES**  
Governor

**MISSISSIPPI EMERGENCY MANAGEMENT AGENCY**

**STEPHEN C. McCRAVEY**  
EXECUTIVE DIRECTOR

August 31, 2022

Emergency Management Director  
Clay County Emergency Management Agency  
2392 W. Churchill Rd.  
West Point, MS 39773

Re: EMA-2022-EP-00007-S01-Emergency Management Performance Grant

Dear Mr. Williams,

We are pleased to inform you that the above referenced Emergency Management Performance Grant (EMPG) has been approved and funded as indicated on the attached Grant Program Agreement. The State of Mississippi was awarded \$5,185,063.00 for the FY 2022 Emergency Management Performance Grant on August 31, 2022. The above-mentioned Federal Award is not being obligated for research and development.

There is no applicable indirect cost rate for the above-mentioned federal award. Details of the award are as follows:

**Federal Awarding Agency:** U.S. Department of Homeland Security

**Federal Award Identification Number:** EMA-2022-EP-00007-S01

**Federal Award Date:** August 31, 2022

**Federal Award Project Description:** Implementation of the National Preparedness System and support the National Preparedness Goal of a secure and resilient nation. Investment in closing identified capability gaps and sustaining high priority capabilities.

**Assistance Listings Number and Title:** 97.042 Emergency Management Performance Grant

POST OFFICE BOX 5644 • PEARL, MISSISSIPPI 39288-5644 • PHONE: 601-933-MEMA  
EMERGENCY 1-800-222-6362 (24 HOUR)  
TDD 1-800-445-6362

The enclosed EMPG Subrecipient Program Agreement identifies the total amount of the federal award obligated to the subrecipient. The Program Agreement should be signed and returned to this office no later than September 30, 2022.

Should you have any questions, please feel free to contact one of our EMPG grants specialist.

Please let me know if I can be of further assistance.

Sincerely,

A handwritten signature in black ink, appearing to read "Stephen C. McCraney". The signature is fluid and cursive, with the first name "Stephen" being more prominent.

Stephen C. McCraney  
Executive Director

Enclosure

**EMERGENCY MANAGEMENT PERFORMANCE GRANT  
PROGRAM AGREEMENT**

**GRANTOR:** Federal Emergency Management Agency  
**RECIPIENT:** Mississippi Emergency Management Agency  
**SUB-RECIPIENT:** Clay County Emergency Management Agency  
**GRANT PERIOD:** October 1, 2021 – September 30, 2022  
**AWARD AMOUNT:** \$21,554.32

---

As the State of Mississippi's recipient of the Emergency Management Performance Grant (EMPG), the Mississippi Emergency Management Agency (MEMA), hereby awards EMPG funds to the above Sub-recipient. The interest and responsibilities of the Sub-recipient will be executed by the Sub-recipient's designated applicant's agent.

The Sub-recipient agrees and understands that:

1. The amount indicated by this agreement is a subaward.
2. He/She has legal authority to apply for these funds on behalf of the Sub-recipient.
3. The Sub-recipients must provide the required 50% matching funds.
4. The Sub-recipient will use EMPG funds solely for the purposes for which these funds are provided and as approved by the Executive Director of MEMA.
5. The Sub-recipient will complete the eligibility requirements as listed in the EMPG Performance Standards Report.
6. All reimbursement payments will be made after MEMA receives all required reimbursement documentation.
7. If applicable, the Sub-recipient will complete the Federal Funding Accountability and Transparency Act (FFATA) form and return it to MEMA.
8. The Sub-recipient will give state and federal agencies access to and the right to determine all records and documents related to the use of EMPG funds.
9. The Sub-recipient will comply with all applicable provisions of federal and state laws and regulations in regard to procurement of goods and services.

10. The Sub-recipient will provide the recipient copies of audit reports that include funds provided under this agreement.
11. The Sub-recipient agrees all expenditures incurred will be during the period of performance as listed.
12. The Sub-recipient agrees to complete the close out process for this grant within 60 days after the grant's Period of Performance end date, or once all funds are exhausted.
13. There shall be no changes to this agreement unless mutually agreed upon, in writing, by both parties to the agreement.

If the Sub-recipient violates any of the conditions of the agreement, or applicable federal and state regulations, the State shall notify the Sub-recipient that EMPG funds will be withheld until such violation has been corrected to the satisfaction of the State.

The undersigned does hereby agree with all terms and conditions of this agreement.

\_\_\_\_\_  
Sub-recipient's Designated Applicant's Agent

\_\_\_\_\_  
Date



\_\_\_\_\_  
Stephen C. McCraney, Executive Director  
Mississippi Emergency Management Agency

\_\_\_\_\_  
09/02/2022  
Date

# EXHIBIT M



**To:** All First Responders including 9-1-1 Coordinators and/or Directors, 9-1-1 Telecommunicators / Supervisors / Training Officers, Fire, EMS, EMA and Law Enforcement personnel

**From:** Mississippi 9-1-1 Coordinators Association

**Re:** 2022 Mississippi 911 Coordinators Association Fall Conference - "Saving Lives, One Call at a Time"

To strengthen Mississippi's efficiency in emergency response situations and to help ensure the safety of our citizens you are encouraged to attend the 2022 Mississippi 911 Coordinators Association Fall Conference. This training will be held on October 24-28, 2022 at the IP Casino Resort & Spa, 850 Bayview Avenue, Biloxi, MS 39530.

This conference will provide twenty hours of professional education sessions that will begin at 8:00 am on Tuesday, October 25<sup>th</sup> and will conclude by noon on Friday, October 28<sup>th</sup>. A tentative agenda is included in this packet for your review. A final agenda and additional information will be sent to all attendees.

This year's theme is "Saving Lives, One Call at a Time". We have some very informative training sessions with amazing speakers this year you do not want to miss! We will be offering a free Yoga for 911 classes in the evening. If you are interest in attending, please be sure to mark the box on your registration. The first 10 participants to register, will receive a free yoga mat!

The cost of the fall training seminar will be \$495.00 and must be received by the Mississippi 911 Coordinators Association no later than Friday, October 10, 2022.

Participants must make their own lodging reservations with IP Casino Resort Spa Biloxi online by visiting [www.ipbiloxi.com/groups](http://www.ipbiloxi.com/groups) using group code "MS9J22C". You can also call Room Reservations Department directly at 888-946-2847, press 1 for reservations.

The room rate is \$89.99 a night. Room rates are not inclusive of the current 5% Harrison County accommodations tax and state sales tax of 7% per night. There is a \$14.00 resort fee per room per night. These rates will be available until October 10, 2022. After that time, the group rate will be offered based on hotel availability only. A credit card is required at the time of reservation; however, the first night room and tax requirement have been waived. If a debit card is used for incidentals at check-in, some banks will put hold on funds in the amount of \$100, so a credit card is recommended choice.

The hotel will accept governmental checks for payments at the front desk but it is strongly recommended to mail payments two weeks following making the reservation or two weeks prior to arrival, whichever date comes first.

If guest must send check for prepayment for room or will be bringing a check with them to check in, the following information is required to be included with the check or they will not be accepted:

- Name of Guest the check will be covering
- Reservation Confirmation Number(s) for each reservation the check is covering
- The arrival date for each reservation
- The Group Code and Name (MS 911 Coordinators Association)

**Checks for room accommodations should be mailed to: Boyd Gaming Corporation, Attn: Accounts Receivable, 6465 S. Rainbow Blvd., Las Vegas, NV 89118. DO NOT MAIL CHECKS TO IP BILOXI.**

In order to qualify for a tax exempt rate, the agency must provide the appropriate tax-exempt credentials and pay with a credit card or check issued by the corresponding agency. Please also be prepared to present a photo I.D. upon check-in.

Please use the enclosed registration form to register for the Fall Conference. **Please make registration checks payable to Mississippi 911 Coordinators Association, P.O. Box 5091, Holly Springs, MS 38634.**

**Deadline for conference registrations and payments is October 10, 2022**

# EXHIBIT N

ROBERT NEAL COKER  
CCSO GUN RAFFLE  
741 HAMLIN ROAD  
WEST POINT, MS 39773

1004  
85-336/653

10/3/22  
Date

Pay to the  
order of

CCSO Seized Drug Fund

\$ 19,366.00

Nineteen Thousand Three Hundred Sixty Six 00/100 Dollars

Security features  
included.  
Details on back.



**TheFirst**  
A NATIONAL BANKING ASSOCIATION  
24 HOUR CUSTOMER INFORMATION LINE  
1-866-362-6477

For

Neal Coker

MP

⑆065303360⑆ 5300185138⑈ 001004

Main Street The First, A National Banking Association

160





# EXHIBIT O

**CLAY COUNTY CHANCERY CLERK, AMY G. BERRY  
AFFIDAVIT OF JUSTICE COURT SETTLEMENT**

I, AMY G. BERRY, Chancery Clerk of Clay County, hereby certify that attached hereto as Exhibit M is a correct copy of the Clay County Justice Court Civil and Criminal Settlement as settled to this office for the month of September 2022 submitted herein for approval and to be spread upon the minutes of this Board.

Witness this signature on the 3rd day of October, 2022.



  
\_\_\_\_\_  
Amy G. Berry  
Chancery Clerk

DEPOSITORY RECEIPTS  
CLAY COUNTY, MISSISSIPPI  
P O BOX 815

REPRINT

WEST POINT, MS 39773-0000

RECEIPT DATE: 9/23/2022

NO. 2022 33694

RECEIPT DESCRIPTION: SETTLEMENT - CRIMINAL

PLEASE RECEIVE FROM CLAY COUNTY JUSTICE COURT THE AMOUNT SET  
OPPOSITE THE RESPECTIVE FUNDS FOR THE ACCOUNT OF SAID FUNDS; TO-WIT: AND  
DEPOSIT TO ACCOUNT NUMBER BELOW LEFT CORNER.

001 GENERAL COUNTY	
000-216 JUSTICE COURT CLERK FEES	1509.30
000-222 COUNTY PROS ATTY FEES	118.50
000-230 JUSTICE COURT FINES	22644.45
104 LAW LIBRARY	
000-216 JUSTICE COURT FEES	231.00
650 JUDICIAL ASSESSMENT CLEARING FUND	
000-122 TV-TRAFFIC VIOLATIONS	160.00
000-122 TV-TRAFFIC VIOLATIONS	8592.50
000-123 IC-IMPLIED CONSENT	3546.50
000-124 GF-GAME & FISH	391.00
000-126 OM-OTHER MISDEMEANORS	1469.00
000-128 ABF-APPEARANCE BOND	560.00
000-129 CC-COURT CONSTITUENTS	63.50
000-130 VBF- VICTIMS BOND FEE	280.00
000-137 MVL-MOTOR VEHICLE LIABILI	480.00
000-138 MHP-HIGHWAY PATROL ASSESS	868.50
000-147 CS-CRIME STOPPERS	152.50
000-149 TT- TRAUMA TRAFFIC	1065.50
000-151 SHERIFF FEES WIRELESS COM	55.50
000-153 DV- DRUG VIOLATION	100.00
000-157 UMI - UNINSURED MOTORIST	1508.25
000-160 DUI - INTERLOCK DEV - DPS	550.00

TOTAL FOR RECEIPT 2022 33694 44346.00

WITNESS MY SIGNATURE, THIS THE 23 DAY OF SEPTEMBER, 2022.

DATED:

9/23/22

AMY BERRY,  
CHANCERY CLERK OF CLAY COUNTY

BY:

[Signature]

163

INVOICE DATE	INVOICE NUMBER ACCT	CASE #	DESCRIPTION	10017 INVOICE AMOUNT
9/20/2022	2022092001105	0000000	FINE COLLECTION 001-230	22644.45
9/20/2022	2022092001106	0000000	MOTOR VEHICLE INSURANC 650-137	480.00
9/20/2022	2022092001110	0000000	CLERKS FEE 601-216	1509.30
9/20/2022	2022092001115	0000000	LAW LIBRARY TO CIRCUIT 104-216	231.00
9/20/2022	2022092001117	0000000	CRIME STOPPERS 650-147	152.50
9/20/2022	2022092001120	0000000	COUNTY ATTORNEY 001-222	118.50
9/20/2022	2022092001121	0000000	HIGHWAY PATROL ASSESSM 650-138	868.50
9/20/2022	2022092001128	0000000	COURT CONSTITUENTS FUN 650-129	63.50
9/20/2022	2022092001129	0000000	ADULT DRIVING TRAINING 650-122	160.00
9/20/2022	2022092001130	0000000	TRAFFIC VIOLATION 650-122	8592.50
9/20/2022	2022092001135	0000000	IMPLIED CONSENT 650-123	3546.50
9/20/2022	2022092001140	0000000	GAME AND FISH 650-124	391.00
9/20/2022	2022092001150	0000000	OTHER MISDEMEANOR 650-126	1469.00
9/20/2022	2022092001160	0000000	SHERIFF FEE 650-151	55.50
9/20/2022	2022092001165	0000000	DEFENDENT BOND FEE 650-128	560.00
9/20/2022	2022092001166	0000000	VICTIMS BOND FEE 650-030	280.00
9/20/2022	2022092001186	0000000	UNINSURED MOTORIST IDE 650-157	1508.25
9/20/2022	2022092001192	0000000	DPS-DUI INTERLOCK DEVI 650-160	550.00
9/20/2022	2022092001194	0000000	DRUG VIOLATION 050-153	100.00
9/20/2022	2022092001198	0000000	TRAFFIC TRAUMA 650-149	1065.50
TOTAL AMOUNT OF CHECK			10017	44346.00

164

DEPOSITORY RECEIPTS  
CLAY COUNTY, MISSISSIPPI  
P O BOX 815

REPRINT

WEST POINT, MS 39773-0000

RECEIPT DATE: 9/23/2022

NO. 2022 33695

RECEIPT DESCRIPTION: SETTLEMENT - CIVIL

PLEASE RECEIVE FROM CLAY COUNTY JUSTICE COURT THE AMOUNT SET  
OPPOSITE THE RESPECTIVE FUNDS FOR THE ACCOUNT OF SAID FUNDS; TO-WIT: AND  
DEPOSIT TO ACCOUNT NUMBER BELOW LEFT CORNER.

001 GENERAL COUNTY

000-216 JUSTICE COURT CLERK FEES	1650.00
000-216 JUSTICE COURT CLERK FEES	15.00
000-223 CONSTABLE FEES	4895.00
000-223 CONSTABLE FEES	30.00

104 LAW LIBRARY

000-216 JUSTICE COURT FEES	85.50
----------------------------	-------

650 JUDICIAL ASSESSMENT CLEARING FUND

000-129 CC-COURT CONSTITUENTS	28.50
000-132 SCEF COURT EDUCATION	114.00

TOTAL FOR RECEIPT 2022	33695	6818.00
------------------------	-------	---------

WITNESS MY SIGNATURE, THIS THE 23 DAY OF SEPTEMBER, 2022.

DATED: 9/23/22

AMY BERRY,  
CHANCERY CLERK OF CLAY COUNTY

BY: [Signature]


INVOICE DATE	INVOICE NUMBER ACCT	CASE #	DESCRIPTION	20023 INVOICE AMOUNT
9/20/2022	2022092002205	0000000	UNIFORM COURT FEE (CLE 02/21/16	1650.00
9/20/2022	2022092002210	0000000	ADDITIONAL DEFENDANT-CUR 2/16	15.00
9/20/2022	2022092002225	0000000	LAW LIBRARY 10/4/21/16	85.50
9/20/2022	2022092002230	0000000	COURT EDUCATION 6/5/21/17	114.00
9/20/2022	2022092002226	0000000	CONSTITUENT FUND 6/5/21/19	28.50
9/20/2022	2022092002240	0000000	CONSTABLE FEE 02/22/22	4895.00
9/20/2022	2022092002245	0000000	ADDITIONAL DEFENDANT-C 6/1/22	30.00
			TOTAL AMOUNT OF CHECK 20023	6818.00

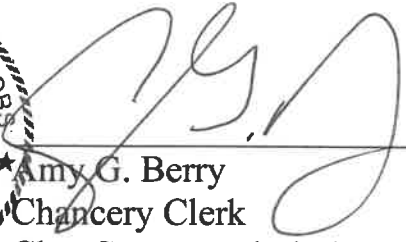
# EXHIBIT P

**CLAY COUNTY CHANCERY CLERK, AMY G. BERRY  
AFFIDAVIT OF CREDIT CARD STATEMENT**

I, AMY G. BERRY, Chancery Clerk of Clay County, hereby certify that attached hereto as Exhibit A is a correct copy of the Clay County credit card bill for the month September 2022 in which I am submitting to the Board for further review and approval to be spread upon their minutes.

Witness this signature on the 3rd day of October, 2022.



  
Amy G. Berry  
Chancery Clerk  
Clay County, Mississippi



9/09/2022

CLAY COUNTY

PAGE 25

001 GENERAL COUNTY

INVOICES PAID BY CHECK # 79865 DATED 9/10/2022

VENDOR # 1284

CARDMEMBER SERVICE  
P. O. BOX 790408

ST. LOUIS

MO 63179-0408

CLAIM #	INVOICE#	DATE	FND-DPT-OBJ	DESCRIPTION	AMOUNT
7920	09/2022	8/31/2022	001-200-476	MEALS & LODGING	2885.28
7921	09/2022A	8/31/2022	001-200-585	SEMINAR/REGISTRATION	780.00
7922	09/2022B	8/31/2022	001-100-585	SEMINARS/REGISTRATIO	260.00
					3925.28

169

WEST POINT, MISSISSIPPI

8/31  
DATE

CK#

20

22

CLAY COUNTY

General

FUND

DEPARTMENT

1284

Card Member Service

VENDOR #

VENDOR NAME

PURCHASE ORDER #

INVOICE #

09/2022

INVOICE DATE

08/31/22

EXPENSE #

DESCRIPTION

2885.28

AMOUNT

001-200-476

Meals / Lodging

INVOICE #

09/2022 A

INVOICE DATE

08/31/22

EXPENSE #

DESCRIPTION

780.00

AMOUNT

001-200-585

Seminar Reg.

INVOICE #

09/2022 B

INVOICE DATE

08/31/22

EXPENSE #

DESCRIPTION

260.00

AMOUNT

001-100-585

Seminar Reg.

3925.28

INV  
EXPENSE

52.88  
908.98  
503.89  
948.81  
288.24  
288.24  
2,885.28

2,885.28  
780.00  
260.00  
3,925.28

AMOUNT

Done

INV  
EXPENSE

DICE DATE

DESCRIPTION

AMOUNT



August 2022 Statement

Open Date: 07/21/2022 Closing Date: 08/22/2022

Page 1 of 3

Account: 4798 5100 4674 2009



Visa® Platinum Business Rewards Card  
CLAY COUNTY MS (CPN 001051747)

Cardmember Service  
BUS 30 ELN 8



1-866-552-8855  
13

New Balance	\$3,925.28
Minimum Payment Due	\$40.00
Payment Due Date	09/17/2022

Reward Points

Earned This Statement 3,925  
Reward Center Balance 89,558  
as of 08/21/2022  
For details, see your rewards summary.

Activity Summary

Previous Balance	+	\$2,416.63
Payments	-	\$2,416.63CR
Other Credits	-	\$52.88CR
Purchases	+	\$3,978.16
Balance Transfers		\$0.00
Advances		\$0.00
Other Debits		\$0.00
Fees Charged		\$0.00
Interest Charged		\$0.00
New Balance	=	\$3,925.28
Past Due		\$0.00
Minimum Payment Due		\$40.00
Credit Line		\$43,000.00
Available Credit		\$39,074.72
Days in Billing Period		33

Payment Options:



Mail payment coupon  
with a check



Pay online at  
myaccountaccess.com



Pay by phone  
1-866-552-8855

Please detach and send coupon with check payable to: Cardmember Service

CPN 001051747

171



August 2022 Statement 07/21/2022 - 08/22/2022  
CLAY COUNTY MS (CPN-001051747)

Page 2 of 3  
Cardmember Service 1-866-552-8855

Visa Business Rewards

Rewards Center Activity as of 08/21/2022

Rewards Center Activity\* 0  
Rewards Center Balance 89,558

\*This item includes points redeemed, expired and adjusted.

Rewards Earned	This Statement	Year to Date
Points Earned on Net Purchases	3,925	39,981
Gas, Restaurants & Telecom Double Points	0	300
<b>Total Earned</b>	<b>3,925</b>	<b>40,281</b>

Points Expiring on 09/30/2022: 4094

For rewards program inquiries and redemptions, call 1-888-229-8864 from 8:00 am to 10:00 pm (CST) Monday through Friday, 8:00 am to 5:30 pm (CST) Saturday and Sunday. Automated account information is available 24 hours a day, 7 days a week.

Important Messages

Paying Interest: You have a 24 to 30 day interest-free period for Purchases provided you have paid your previous balance in full by the Payment Due Date shown on your monthly Account statement. In order to avoid additional INTEREST CHARGES on Purchases, you must pay your new balance in full by the Payment Due Date shown on the front of your monthly Account statement.

There is no interest-free period for transactions that post to the Account as Advances or Balance Transfers except as provided in any Offer Materials. Those transactions are subject to interest from the date they post to the Account until the date they are paid in full.

SKIP THE MAILBOX. Switch to e-statements and securely access your statements online. Get started at myaccountaccess.com/paperless

Transactions BERRY AMY G Credit Limit \$43000

Post Date	Trans Date	Ref #	Transaction Description	Amount	Notation
<b>Other Credits</b>					
08/12	08/10	9724	HILTON HOTELS 504-5610500 LA P. Stange MERCHANDISE/SERVICE RETURN	\$52.88CR	S/O
<b>Purchases and Other Debits</b>					
07/29	07/28	6746	AMERICAN CORRECTIONAL 800-2225646 VA P. Stange	\$780.00	S/O
08/03	08/02	4049	AMERICAN CORRECTIONAL 800-2225646 VA S. Deane	\$260.00	S/O
08/09	08/07	5864	HILTON HOTELS 504-5610500 LA P. Stange	\$908.98	S/O
08/10	08/08	1526	WESTIN (WESTIN HOTELS) 504-5667006 LA A. Cummings	\$503.89	S/O
08/16	08/16	7445	WESTIN (WESTIN HOTELS) 504-5667006 LA S. Young	\$948.81	S/O
08/19	08/18	7900	IP-MS ADV DEPOSIT 6014364555 MS R. Williams	\$288.24	S/O
08/19	08/18	9088	IP-MS ADV DEPOSIT 6014364555 MS J. Moore	\$288.24	S/O
<b>Total for Account 4798 5100 6869 8758</b>				<b>\$3,925.28</b>	

Continued on Next Page

172



TWO POYDRAS STREET  
NEW ORLEANS, LA 70130  
United States of America  
TELEPHONE 504-561-0500 • FAX 504-568-1721  
Reservation  
www.hilton.com or 1 800 HILTONS

Stange, Patty  
  
204 HAMLIN RD  
  
WEST POINT MS 39773  
UNITED STATES OF AMERICA

Room No: 5114/Q2DV  
Arrival Date: 8/4/2022 9:02:00 AM  
Departure Date: 8/7/2022 2:13:00 PM  
Adult/Child: 1/0  
Cashier ID: OBUTLER  
Room Rate: 233.00  
AL:  
HH # 261553141 SILVER  
VAT #  
Folio No/Che 3957568 A

Confirmation Number: 3283833976

HILTON NEW ORLEANS RIVERSIDE 8/7/2022 2:36:00 PM

DATE	DESCRIPTION	ID	REF NO	CHARGES	CREDIT	BALANCE
8/4/2022	GUEST ROOM	MMERCA DEL	22606044	\$233.00		
8/4/2022	TAXES	MMERCA DEL	22606044	\$40.75		
8/5/2022	GUEST ROOM	MMERCA DEL	22609061	\$253.00		
8/5/2022	TAXES	MMERCA DEL	22609061	\$43.99		
8/6/2022	GUEST ROOM	MMERCA DEL	22611643	\$243.00		
8/6/2022	TAXES	MMERCA DEL	22611643	\$42.36		
8/7/2022	VS *8758	TRANDAL L	22612913		(\$908.98)	
8/7/2022	Direct Bill - GUEST REFUND 2018	OBUTLER	22612940	\$52.88		
				**BALANCE**		\$0.00

Hilton Honors(R) stays are posted within 72 hours of checkout. To check your earnings or book your next stay at more than 6,500+ hotels and resorts in 119 countries, please visit [Honors.com](https://hilton.com/honors)

Thank you for choosing Hilton. You'll get more when you book directly with us - more destinations, more points, and more value. Book your next stay at [hilton.com](https://hilton.com).



TWO POYDRAS STREET  
NEW ORLEANS, LA 70130  
United States of America  
TELEPHONE 504-561-0500 • FAX 504-568-1721  
Reservation  
www.hilton.com or 1 800 HILTONS

DEANES, SHELTON  
  
204 HAMLIN RD  
  
WEST POINT MS 39773  
UNITED STATES OF AMERICA

Room No: 3033/Q2D  
Arrival Date: 8/4/2022 7:35:00 PM  
Departure Date: 8/7/2022 2:43:00 PM  
Adult/Child: 2/0  
Cashier ID: PHOEBEL  
Room Rate: 241.00  
AL:  
HH # 261553141 SILVER  
VAT #  
Folio No/Che 3958586 B

Confirmation Number: 3279001911

HILTON NEW ORLEANS RIVERSIDE 8/7/2022 2:54:00 PM

DATE	DESCRIPTION	ID	REF NO	CHARGES	CREDIT	BALANCE
8/4/2022	PARKING - SELF	MMERCA DEL	22605694	\$39.13		
8/4/2022	PARKING TAX 12.45%	MMERCA DEL	22605694	\$4.87		
8/4/2022	GUEST ROOM	MMERCA DEL	22605695	\$241.00		
8/4/2022	TAXES	MMERCA DEL	22605695	\$42.04		
8/5/2022	PARKING - SELF	MMERCA DEL	22608684	\$39.13		
8/5/2022	PARKING TAX 12.45%	MMERCA DEL	22608684	\$4.87		
8/5/2022	GUEST ROOM	MMERCA DEL	22608685	\$256.00		
8/5/2022	TAXES	MMERCA DEL	22608685	\$44.47		
8/6/2022	PARKING - SELF	MMERCA DEL	22611295	\$39.13		
8/6/2022	PARKING TAX 12.45%	MMERCA DEL	22611295	\$4.87		
8/6/2022	GUEST ROOM	MMERCA DEL	22611296	\$246.00		
8/6/2022	TAXES	MMERCA DEL	22611296	\$42.86		
8/7/2022	VS *0349	CFORD	22612612		(\$1,057.26)	
8/7/2022	Direct Bill - GUEST REFUND 2018	PHOEBEL	22612954	\$52.89		
				**BALANCE**		\$0.00

ACA

☐ Purchase Confirmed



**Your order has been processed.**

You will receive a confirmation email within the next few minutes.

Shopping Cart

**Attendee Full Conference**

**Item Total \$260.00**

Participant(s): PATTY STANGE

Badge Number: 677286277

Dates: 8/4/2022 - 8/7/2022 - 5:00 PM

Location: New Orleans Ernest N. Morial Convention Center 900 Convention Center Blvd New Orleans  
70130 Louisiana United States

**Attendee Full Conference**

**Item Total \$260.00**

Participant(s): Anthony Cummings

Badge Number: 208188364

Dates: 8/4/2022 - 8/7/2022 - 5:00 PM

Location: New Orleans Ernest N. Morial Convention Center 900 Convention Center Blvd New Orleans  
70130 Louisiana United States

**Attendee Full Conference**

**Item Total \$260.00**

Participant(s): Stephen Young

Badge Number: 579306550

Dates: 8/4/2022 - 8/7/2022 - 5:00 PM

Location: New Orleans Ernest N. Morial Convention Center 900 Convention Center Blvd New Orleans  
70130 Louisiana United States

**Order Summary**

Order Number: 13924

Order Date: 7/28/2022 4:39 PM

**Grand Total \$780.00**

**VISA 8758 4/2025 \$780.00**

Back

175

☐ Purchase Confirmed



**Your order has been processed.**

You will receive a confirmation email within the next few minutes.

**Shopping Cart**

<b>Attendee Full Conference</b>	<b>Item Total</b>	<b>\$260.00</b>
Participant(s): Shelton Deanes		
Badge Number: 424628576		
Dates: 8/4/2022 - 8/7/2022 - 5:00 PM		
Location: New Orleans Ernest N. Morial Convention Center 900 Convention Center Blvd New Orleans 70130 Louisiana United States		

**Order Summary**

Order Number: 14087	
Order Date: 8/2/2022 3:27 PM	
<b>Grand Total</b>	<b>\$260.00</b>
VISA 8758 4/2025	\$260.00

[Back](#)

Powered by Configio a Community Brands owned company

176



**WESTIN®**  
HOTELS & RESORTS

Page Number	:	1	Invoice Nbr	:	1000089822
Guest Number	:	1180517			
Folio ID	:	A			
Arrive Date	:	04-AUG-22	12:08		
Depart Date	:	07-AUG-22	15:22		
No. Of Guest	:	2			
Room Number	:	1725			
Marriott Bonvoy Number	:	6908			

Westin New Or MSYWI AUG-07-2022 15:30 GRETA

Date	Room No.	Description	Rate
04-AUG-22	RT1725	Room Chrg - Weekend Retail/SFB	190.00
04-AUG-22	RT1725	Room Tax	27.46
04-AUG-22	RT1725	Occupancy/Tourism	3.33
04-AUG-22	RT1725	Tax Flat	2.00
04-AUG-22	RT1725	Parking - Valet	48.00
04-AUG-22	RT1725	Sales Tax	5.98
05-AUG-22	50309	Bistro At The Bend	36.87
05-AUG-22	RT1725	Room Chrg - Weekend Retail/SFB	241.00
05-AUG-22	RT1725	Room Tax	34.82
05-AUG-22	RT1725	Occupancy/Tourism	4.22
05-AUG-22	RT1725	Tax Flat	2.00
05-AUG-22	RT1725	Parking - Valet	48.00
05-AUG-22	RT1725	Sales Tax	5.98
06-AUG-22	RT1725	Room Chrg - Weekend Retail/SFB	241.00
06-AUG-22	RT1725	Room Tax	34.82
06-AUG-22	RT1725	Occupancy/Tourism	4.22
06-AUG-22	RT1725	Tax Flat	2.00
06-AUG-22	RT1725	Parking - Valet	48.00
06-AUG-22	RT1725	Sales Tax	5.98

**Continued on the next page**

177

Westin New Orleans  
100 Rue Iberville  
New Orleans, LA 70130  
United States Of America  
Tel: 504-566-7006 Fax: 504-553-5120



Stephen Young

Page Number	:	2	Invoice Nbr	:	1000089822
Guest Number	:	1180517			
Folio ID	:	A			
Arrive Date	:	04-AUG-22	12:08		
Depart Date	:	07-AUG-22	15:22		
No. Of Guest	:	2			
Room Number	:	1725			
Marriott Bonvoy Number	:	6908			

** Total	985.68	0.00
*** Balance	985.68	

Stay well, no matter where you travel. Reconnect with your well-being and find your next destination at [westin.com](http://westin.com).  
Tell us about your stay. [www.westin.com/reviews](http://www.westin.com/reviews)

Bring the Westin experience home. Shop [WestinStore.com](http://WestinStore.com).


178

**From:** PATTY STANGE <pattystange204@comcast.net>  
**Sent:** Wednesday, August 31, 2022 10:47 AM  
**To:** lboyd@claycounty.ms.gov  
**Subject:** Fwd: IP Casino Resort Spa - Reservation Confirmation # IPB100225255, IPB100225256

----- Original Message -----

**From:** iphotelreservations@boydgaming.com  
**To:** pattystange204@comcast.net  
**Date:** 08/17/2022 10:05 AM  
**Subject:** IP Casino Resort Spa - Reservation Confirmation # IPB100225255, IPB100225256

THANK YOU  
**FOR BOOKING WITH US**



Dear Ramirez Williams,

Thank you for choosing IP Casino Resort Spa.

### **Confirmation Information**

Please take a moment to review your reservation information below.

**Standard Queens Non-Smoking - Reservation Confirmation #:**  
**IPB100225255**

**Guest Name:**

Ramirez Williams

<b>E-mail:</b>	pattystange204@comcast.net
<b>Additional Guests:</b>	Additional names not provided
<b>Check-in from:</b>	4:00 PM, Tuesday, 27 September, 2022
<b>Check-out by:</b>	11:00 AM, Friday, 30 September, 2022
<b>Number of Nights:</b>	3
<b>Number of Guests:</b>	Adults: 1, Children: 0
<b>Room Type:</b>	Standard Queens Non-Smoking
<b>Rate Plan:</b>	Non-Refundable Room Rate Discount
<b>Room Rate:</b>	Tuesday, 27 September, 2022 : \$85.79 Wednesday, 28 September, 2022 : \$85.79 Thursday, 29 September, 2022 : \$85.79 Total Room Price : \$257.37
<b>Taxes and Fees:</b>	Hotel Tax \$30.87 total for all nights
<b>Total:</b>	\$288.24 Excludes \$15.68/night resort fee & tax (USD)

**Reservation Policies:** Non-Refundable Reservation  
This reservation is non-refundable.

- Room rates listed do not include resort fees or taxes which are subject to change.
- Total does not include nightly resort fee of \$15.68 p/night (resort fee tax included). Final amount will be charged at check-in. Resort fee does not apply to COMP nights.
- A refundable deposit equal to the first night's room and tax will be charged on your credit card at the time of booking to guarantee your reservation.
- Packages, offers and special events may require different deposits and cancellation periods. Refer to the specific offer for details.
- A 24-hour notice is required to cancel reservations to avoid a penalty of the one night room rate plus tax paid at time of booking. For the Non-Refundable Discount room bookings, reservation is non-refundable and no changes may be made. Complimentary reservations may be charged \$50.00 for room cost plus tax if they are not canceled at least 24 hours prior to arrival. Cancellations must be made through the same reservation channel that you originally booked the room or package.
- All promotions are non-transferable, based on casino play and may not be used more than once.
- A credit card and valid picture ID is required for check in and the guest whose name is on the reservation must be at least 21 years of age. Digital ID's are not accepted as approved forms of identification.
- At check-in your credit card will be authorized for the remaining amount of room and tax plus a \$100.00 deposit for incidental charges per visit.
- Prepaid credit cards or gift cards are not accepted for deposit upon check-in.
- We will note your preferences for room type, smoking or non-smoking and/or room location, however due to arrival and departure patterns, we are UNABLE TO GUARANTEE any room type request.
- Dogs are permitted to stay in the hotel. A charge of \$100 per night plus tax will be applied to your room.
- Rates are based on single or double occupancy. Each additional adult in the room will be charged \$20 plus tax per night.
- Maximum occupancy is four (4) persons per room. Maximum of four (4) persons per room are allowed at the pool.
- Check-in starts at 4:00pm and checkout is 11:00am.

- Any special offers or discount rates are non-commissionable and are not available to travel agents, tour operators, conventions, or groups.
- Guests will be assessed a \$250 cleaning fee if they smoke in a designated nonsmoking room.
- We do not accept bookings in excess of 14 nights.
- We reserve the right to cancel or modify reservations where it appears that a customer has engaged in fraudulent or inappropriate activity or under other circumstances where it appears that the reservations contain or resulted from a mistake or error.
- Please read our [Privacy Policy](#) and [Terms & Conditions](#).
- Please [contact us here](#) with any questions or at 6465 S. Rainbow Boulevard, Las Vegas, NV 89118 702.792.7200
- If you have selected to receive e-mail and/or mobile communications, you are confirming that you are not enrolled in any gaming regulatory self-exclusion program, or have been excluded by a government program or have been excluded at the sole discretion of Boyd Gaming Corporation.

In the event you change your plans, you must cancel or change your hotel reservation in accordance with the hotel's cancellation policy to avoid penalties.

Cancellations or changes made after your reservation is confirmed will be subject to a charge of \$288.24.

**Billing Details:**

Name On Card : amy g berry  
 E-mail : pattystange204@comcast.net  
 Phone : 6625499226  
 Credit Card : Visa ending in 8758  
 Expiration Date: 4/2025  
 Address: po box 815, West Point, Mississippi, United States 39773

**Add to Calendar:**



To change or cancel your reservation, [click here](#).

**Standard Queens Non-Smoking - Reservation Confirmation #:  
 IPB100225256**

<b>Guest Name:</b>	Jesse Moore
<b>E-mail:</b>	pattystange204@comcast.net
<b>Additional Guests:</b>	Additional names not provided
<b>Check-in from:</b>	4:00 PM, Tuesday, 27 September, 2022
<b>Check-out by:</b>	11:00 AM, Friday, 30 September, 2022
<b>Number of Nights:</b>	3
<b>Number of Guests:</b>	Adults: 1, Children: 0
<b>Room Type:</b>	Standard Queens Non-Smoking
<b>Rate Plan:</b>	Non-Refundable Room Rate Discount
<b>Room Rate:</b>	Tuesday, 27 September, 2022 : \$85.79 Wednesday, 28 September, 2022 : \$85.79 Thursday, 29 September, 2022 : \$85.79 Total Room Price : \$257.37
<b>Taxes and Fees:</b>	Hotel Tax \$30.87 total for all nights
<b>Total:</b>	<b>\$288.24</b>

Excludes \$15.68/night resort fee & tax (USD)

**Reservation Policies:**

**Non-Refundable Reservation**

This reservation is non-refundable.

- Room rates listed do not include resort fees or taxes which are subject to change.
- Total does not include nightly resort fee of \$15.68 p/night (resort fee tax included). Final amount will be charged at check-in. Resort fee does not apply to COMP nights.
- A refundable deposit equal to the first night's room and tax will be charged on your credit card at the time of booking to guarantee your reservation.
- Packages, offers and special events may require different deposits and cancellation periods. Refer to the specific offer for details.
- A 24-hour notice is required to cancel reservations to avoid a penalty of the one night room rate plus tax paid at time of booking. For the Non-Refundable Discount room bookings, reservation is non-refundable and no changes may be made. Complimentary reservations may be charged \$50.00 for room cost plus tax if they are not canceled at least 24 hours prior to arrival. Cancellations must be made through the same reservation channel that you originally booked the room or package.
- All promotions are non-transferable, based on casino play and may not be used more than once.
- A credit card and valid picture ID is required for check in and the guest whose name is on the reservation must be at least 21 years of age. Digital ID's are not accepted as approved forms of identification.
- At check-in your credit card will be authorized for the remaining amount of room and tax plus a \$100.00 deposit for incidental charges per visit.
- Prepaid credit cards or gift cards are not accepted for deposit upon check-in.
- We will note your preferences for room type, smoking or non-smoking and/or room location, however due to arrival and departure patterns, we are UNABLE TO GUARANTEE any room type request.
- Dogs are permitted to stay in the hotel. A charge of \$100 per night plus tax will be applied to your room.
- Rates are based on single or double occupancy. Each additional adult in the room will be charged \$20 plus tax per night.
- Maximum occupancy is four (4) persons per room. Maximum of four (4) persons per room are allowed at the pool.
- Check-in starts at 4:00pm and checkout is 11:00am.
- Any special offers or discount rates are non-commissionable and are not available to travel agents, tour operators, conventions, or groups.
- Guests will be assessed a \$250 cleaning fee if they smoke in a designated nonsmoking room.
- We do not accept bookings in excess of 14 nights.
- We reserve the right to cancel or modify reservations where it appears that a customer has engaged in fraudulent or inappropriate activity or under other circumstances where it appears that the reservations contain or resulted from a mistake or error.
- Please read our [Privacy Policy](#) and [Terms & Conditions](#).
- Please [contact us here](#) with any questions or at 6465 S. Rainbow Boulevard, Las Vegas, NV 89118 702.792.7200
- If you have selected to receive e-mail and/or mobile communications, you are confirming that you are not enrolled in any gaming regulatory self-exclusion program, or have been excluded by a government program or have been excluded at the sole discretion of Boyd Gaming Corporation.

In the event you change your plans, you must cancel or change your hotel reservation in accordance with the hotel's cancellation policy to avoid penalties.

Cancellations or changes made after your reservation is confirmed will be subject to a charge of \$288.24.

**Billing Details:**

Name On Card : amy g berry  
E-mail : pattystange204@comcast.net  
Phone : 6625499226  
Credit Card : Visa ending in 8758  
Expiration Date: 4/2025  
Address: po box 815, West Point, Mississippi, United States 39773

**Add to Calendar:**



To change or cancel your reservation, [click here](#).

This is an automated message. Thank you for choosing IP Casino Resort Spa as your place to stay.  
This is an automated message. Please call 888-946-2847 if you have any questions or would like to make changes to your reservation.

Total does not include \$15.68/night resort fee & tax. Final amount will be charged at check-in.

**IP Casino Resort Spa**  
**850 Bayview Avenue • Biloxi, MS 39530**  
**888-946-2847**  
**[www.ipbiloxi.com](http://www.ipbiloxi.com)**

Copyright © 2020 Boyd Gaming. All rights reserved. [Privacy Policy](#) | [Responsible Gaming](#)

DON'T LET THE GAME GET OUT OF HAND. FOR ASSISTANCE CALL 800-522-4700.





**The Westin New Orleans**

100 Iberville Street  
New Orleans, LA, US 70130  
+1 (504) 566-7006

Page 1 of 2

**Summary of Charges**

<b>Guest Information</b>	CUMMINGS/BETH 409 W HAZELWOOD RD WEST POINT, MS 397735314 US	<b>Dates Of Stay</b> <b>Room Number</b> <b>Guest Number</b> <b>Member Number</b> <b>Group Number</b>	08/04/2022 - 08/07/2022 1826 1179099W1 *****526 1179099
--------------------------	---	--	---

Date	Description	Reference	Charges	Credits
08/04/2022	ROOM CHRG - OTHER DISCOUNT	RT1826	197.10	
08/04/2022	ROOM TAX	RT1826	28.48	
08/04/2022	OCCUPANCY/TOURISM	RT1826	3.45	
08/04/2022	TAX FLAT	RT1826	2.00	
08/05/2022	ROOM CHRG - OTHER DISCOUNT	RT1826	116.55	
08/05/2022	ROOM TAX	RT1826	16.84	
08/05/2022	OCCUPANCY/TOURISM	RT1826	2.04	
08/05/2022	TAX FLAT	RT1826	1.00	
08/06/2022	ROOM CHRG - OTHER DISCOUNT	RT1826	116.55	
08/06/2022	ROOM TAX	RT1826	16.84	
08/06/2022	OCCUPANCY/TOURISM	RT1826	2.04	
08/06/2022	TAX FLAT	RT1826	1.00	
08/07/2022	VISA-8758	VI		503.89
<b>Total Charges</b>			<b>503.89</b>	
<b>Total Balance</b>				<b>0.00 USD</b>

Questions about your bill? Please contact your hotel directly at +1 (504) 566-7006

184





**The Westin New Orleans**  
100 Iberville Street  
New Orleans, LA, US 70130  
+1 (504) 566-7006

---

## Summary of Charges Continued

---

### Important Information

#### Authenticity Of Hotel Bills

Marriott retains official records of all charges and credits to your account and will honor only these records.

#### Privacy

Your privacy is important to us. For full details please view our [Privacy Statement](#).

#### Credit of Marriott Bonvoy Points

Marriott retains official records of all charges and credits to your account and will honor only these records.

---

Questions about your bill? Please contact your hotel directly at +1 (504) 566-7006



— DEPARTMENT OF —  
**REVENUE**  
STATE OF MISSISSIPPI

OFFICE OF PROPERTY TAX

September 26, 2022

President, Board of Supervisors  
c/o Amy Berry Chancery Clerk of Clay County  
PO Box 815  
West Point, MS 39773

Dear Sir:

At this time, the Mississippi Department of Revenue - Office of Property Tax regrets to inform you that Clay County is not certified to expend the avails of the one (1) mill under Section §27-39-329(2)(b) Miss. Code Ann for the reason(s) below:

- ☐ Application for certification not received
- ☐ Recapitulation not received
- ☒ Audit of rolls not complete

If you have any questions or need additional information, please contact Jennifer Williams at (601) 601-923-7600.

Sincerely,

*Lisa Chism*

Lisa Chism, Director  
Office of Property Tax

cc:  
County Audit Division  
Office of State Auditor  
File

# EXHIBIT Q

INVOICE

ROLLIN J  
5880 HWY 46  
CEDAR BLUFF

MS 39741

INVOICE # 8  
DATE: 9-30-22

TO Clay County  
P O Box 815  
West Point, MS 39773

QTY	DESCRIPTION	UNIT PRICE	LINE TOTAL
90 hr	CONTRACTUAL Labor	13.00	1,170
SUBTOTAL			1,170
SALES TAX			n/a
TOTAL			1,170

Please make all checks payable to: Rollin J  
THANK YOU FOR YOUR BUSINESS!

# Robertson and Sons

Street Address: 1508 Waverly Mansion Rd

P: Phone Number: (662) 275-2711

Email: austin.m.robertson@gmail.com

City, State ZIP Code: West Point, MS 39773

F: Fax Number: N/A

Website: N/A

Bill To: Clay County Chancery Clerk

Phone:

Invoice #: 5

Address: 205 Court St. West Point, MS 39773

Fax:

Invoice Date: 9/22/2022

Email:

Invoice For: Hauling bulk material (#7) district #4

Item #	Description	Qty	Unit Price	Discount	Price
1	Haul #7 rock from Port of Col. to Beaker Rd 9/19/2022	4	\$ 400.00	\$ -	\$ 1,600.00
2	Haul #7 rock from Port of Col. to Beaker Rd 9/20/2022	3	\$ 400.00	\$ -	\$ 1,200.00
3	Haul #7 rock from Port of Col. to Beaker Rd 9/21/2022	4	\$ 400.00	\$ -	\$ 1,600.00
					\$
					\$
					\$
					\$
					\$
					\$
					\$
					\$
					\$
					\$
					\$
					\$
Invoice Subtotal					\$ 4,400.00
Tax Rate					
Sales Tax					\$
Other					
Deposit Received					
TOTAL					\$ 4,400.00

Make all checks payable to Robertson and Sons Trucking LLC.

DAVIDSON TRUCKING, LLC  
3585 E. Hazelwood Road  
West Point, MS 39773

Invoice No.

INVOICE

Customer

Name CLAY COUNTY - DISTRICT 5 (ATTN: JOE CHANDLER)  
Address P. O. BOX 815  
City WEST POINT State MS ZIP 39773  
Phone

Misc

Date 9/28/2022  
Order No.  
Rep  
FOB

Qty	Description	Unit Price	TOTAL
24.41	TONS - HAULING GRAVEL (9/22/2022)	\$ 15.00	\$ 366.15

SubTotal	\$ 366.15
Shipping	
TOTAL	\$ 366.15

Payment

Comments  
Name  
CC #  
Expires

Tax Rate(s)

THANK YOU FOR YOUR BUSINESS!

190

DAVIDSON TRUCKING, LLC  
3585 East Hazelwood Road  
West Point, MS 39773

Invoice No.

## INVOICE

### Customer

Name CLAY COUNTY - DISTRICT 5 (ATTN: JOE CHANDLER)  
Address P. O. BOX 815  
City WEST POINT State MS ZIP 39773  
Phone

### Misc

Date 9/23/2022  
Order No.  
Rep  
FOB

Qty	Description	Unit Price	TOTAL
24.5	TONS - 9/22/22 - HAULING GRAVEL	\$ 15.00	\$ 367.50
24.41	TONS - 9/22/22 - HAULING GRAVEL	\$ 15.00	\$ 366.15
15.4	TONS - 9/22/22 - HAULING GRAVEL	\$ 15.00	\$ 231.00

### Payment

Comments  
Name  
CC #  
Expires

Tax Rate(s)

SubTotal	\$ 964.65
Shipping	
TOTAL	\$ 964.65

THANK YOU FOR YOUR BUSINESS!

# EXHIBIT R



## County Fire Funding Compliance Form Fiscal Year 2022

**\*\*\*\*Please adhere to the following:\*\*\*\***

**AVAILABLE REBATE FUNDS FISCAL YEAR 2022**FSD County Compliance Form

Edit Date 8/15/2022

# MISSISSIPPI DEPARTMENT OF INSURANCE

Division of Fire Services Development

P.O. Box 79

Jackson, MS 39205-0079

601-359-1062

## COUNTY FIRE INVESTIGATOR FORM

2022

NAME OF COUNTY Clay

COUNTY FIRE INVESTIGATOR'S NAME: Jerry Dubois

ADDRESS 348 West Broad St. PHONE (DAY) (662) 494-2836  
West Point MS PHONE (NIGHT) (662) 312-2178

EMAIL jdubois@claysheriff.ms.org

### WORK STATUS


FULL-TIME DEPUTY ☒ PART-TIME DEPUTY ☐ SPECIAL DEPUTY ☐ OTHER ☐  
(PLEASE SPECIFY)

I H. Eddie Scott Sheriff of Clay County, have appointed Jerry Dubois as Deputy of said county on October 3 2022 as fire investigator per MS Code Section 83-1-39(5)(b). This appointment has been approved by the board of supervisors on its minutes. It is understood that he/she will provide the necessary reports required by the Mississippi Department of Insurance guidelines of the Commissioner of Insurance and attend the fire investigator training certification course offered by the State Fire Academy and State Fire Marshal's Office within one year of appointment and attend an annual county fire investigators workshop sponsored by the State Fire Marshal's Office in order to meet county eligibility for state fire funds.

SHERIFF

PRESIDENT OF THE BOARD OF SUPERVISORS

COUNTY FIRE COORDINATOR



(DUE: DECEMBER 31, 2022)

UPDATED: 9/15/2022

## County Compliance Form Help Sheet

1. **Box 10** – This box should equal boxes 30 and 31 from the previous year's form added together
2. **Box 12** – This box should only reflect the rebate amount sent directly from the State. Not the rebate and code money added together.
3. **Box 13** – This box should include any rebate funds received from another local government.
4. **Box 14** – This box should reflect the total after adding up boxes 10, 11, 12, and 13 together.
5. **Box 15** – This box should reflect the amount of code money received from the state only. Code money does not carry over. If it isn't spent within 12 months then it is added into the rebate balance and reflected in box 10
6. **Box 17** – This box is the total from adding boxes 15 and 16 together.
7. **Box 18 thru 23** – These boxes are used to report how the rebate money is spent.
8. **Box 25** – This box is the total of expenses indicated in boxes 18 thru 24 added together.
9. **Box 26** – This box is where you indicate how much code money was spent.
10. **Box 27** – This box is where you enter how much local funds that were spent on fire services excluding state rebate funds or federal grants. This total should reflect how much money was used to pay for items like fuel, repairs, salaries, utilities, and any other item that cannot be paid for with rebate money.
11. **Box 28** – This box must be filled out in order for the compliance form to be considered complete. Enter the amount of  $\frac{1}{4}$  mill tax assessed on all real and personal property that was generated based on the current assessed value in this fiscal year.
12. **Box 29** – Enter the current millage assessed for the fire services in the county.
13. **Box 30** – This box will reflect the total of rebate money left over after subtracting box 25 from box 14.
14. **Box 31** – This box will reflect the total of code money left over after subtracting box 26 from box 17.

**Make sure you attach the required documentation in order for the form to be complete.**

**If you have any questions, please call us at 601-359-1062.**

# EXHIBIT S

196



Wednesday, September 28, 2022

1102 Main Street  
P.O. Box 1328  
Columbus, MS 39701  
P 662.328.8369  
F 662.327.3417  
www.gtrlink.org

Clay County Board of Supervisors  
c/o Amy Berry  
P.O. Box 815  
West Point, MS 39773

Re: GTR LINK Board of Directors Appointment Confirmation

Dear Board of Supervisors,

This letter serves to inform you that the following individuals appointed by your county have been confirmed by the Golden Triangle Development LINK for service on the GTR LINK Board of Directors. Their terms and additional information are listed below:

Name	Term	Seat
Bruff Sanders (City of West Point)	2022-2024	Executive Committee
Mary Ann Briggs	2022-2024	Executive Committee
Carolyn Postone	2022-2023	Board of Directors
Jermaine Taylor	2022-2025	Board of Directors

Executive Committee members serve as officers of the Board of Directors and meet twice a month with GTR LINK to guide the direction and duties of the organization.

The Board of Directors will meet quarterly and is charged with carrying out the formal duties of the organization's leadership.

Each of the appointees will be contacted with responsibilities, upcoming dates and other information to prepare them for their service.

If you have any questions, please feel free to contact us anytime.

Sincerely,

Joe Max Higgins  
Chief Executive Officer  
Golden Triangle Development LINK

197

# EXHIBIT T

AN ORDER OF THE CLAY COUNTY BOARD OF SUPERVISORS  
IN THE MATTER OF THE ABANDONMENT OF A  
PORTION OF HARMON LAKE ROAD IN CLAY COUNTY, MISSISSIPPI

---

The matter of the proposed abandonment of a portion of Harmon Lake Road came on for public hearing at 10:00 o'clock a.m. on the 3rd day of October, 2022, at the Clay County Courthouse at 365 Court Street in the City of West Point, Mississippi. The meeting and hearing were attended by Supervisors Lynn Horton, Luke Lummus, R. B. Davis, Shelton Deanes, and Joe Chandler. A quorum was declared present. The President Lynn Horton chaired the meeting and public hearing.

Notice of such hearing was published in the time and manner required by law with proof of such publication being made a part of these minutes and order as attached hereto as Exhibit A.

A copy of the petition received from Four M Land and Timber LLC was reviewed and discussed by the Board as attached hereto as Exhibit B.

A public hearing was previously held on Thursday, July 28, 2022, at such time no objections, comments, or concerns, were made by the public. The Board voted at the July 28<sup>th</sup> meeting, for the requested portion of the said road to be abandoned; however, the newspaper was unable to furnish a proof of publication. Therefore, to ensure the notice technicality was compliant and in accordance with the *Mississippi Code of 1972*, the Board reset the matter for a second public hearing.

The hearing was commenced at the published time. At such hearing, public input was invited and heard. During the meeting no objections, comments, or concerns were made by the public.

At the conclusion of the hearing and after consideration and discussion of the matter, Supervisor Shelton Deanes moved that the portion of Harmon Lake Road hereinafter described be closed, vacated and abandoned as a public road pursuant to §65-7-121 of the *Mississippi Code of 1972*, as annotated, by reason that it is in the public interest that such portion be closed, to-wit:

*2,100 feet of Harmon Lake Road beginning at the property line of Four M Land and Timber, LLC, in the Southeast of the Southeast quarter of Section 24, Township 17N, Range 5 East; Northeast quarter of the Southeast quarter of Section 24, Township 17N, and Range 5 East in Clay County Mississippi*

The motion was seconded by Supervisor Luke Lummus. The President thereby called for a vote on the motion, which vote was recorded as follow:

Supervisor Lynn Horton voted "AYE."  
Supervisor Luke Lummus voted "AYE"  
Supervisor R. B. Davis voted "AYE"  
Supervisor Shelton Deanes voted "AYE"

Supervisor Joe Chandler voted "AYE."

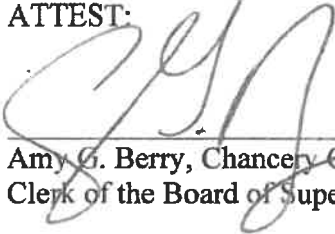
Having received a unanimous vote of the Supervisors present, the motion was declared to have passed unanimously.

SO ORDERED, this the 3<sup>rd</sup> day of October, 2022.



Lynn Horton, President  
Clay County Board of Supervisors

ATTEST:



Amy G. Berry, Chancery Clerk  
Clerk of the Board of Supervisors



AFFP

Harmon Lake Road

## Affidavit of Publication

STATE OF MISSISSIPPI )  
COUNTY OF CLAY }

SS

Mollie Moore, being duly sworn, says:

That she is Classified Clerk of the Daily Times Leader, a daily newspaper of general circulation, printed and published in West Point, Clay County, Mississippi; that the publication, a copy of which is attached hereto, was published in the said newspaper on the following dates:

September 14, 2022, September 21, 2022


That said newspaper was regularly issued and circulated on those dates.

SIGNED:



Classified Clerk

Subscribed to and sworn to me this 21st day of September 2022.



Lindsey S. Massie, Notary Public, Clay County, Mississippi

My commission expires: July 22, 2026



00008607 00098691

Amy Berry  
Clay County Chancery Clerk (DTL)  
P. O. Box 815  
West Point, MS 39773

Notice of Public Hearing

In the Matter of the Intent of the Clay County Board of Supervisors to Abandon a Portion of Harmon Lake Road in Clay County, Mississippi

Please take notice that at 10:00 o'clock a.m. on the 3rd day of October, 2022, a public hearing will be held at the Clay County Courthouse located on 365 Court Street, West Point, Mississippi, regarding the intent of the Clay County Board of Supervisors to abandon a portion of Harmon Lake Road more particularly described as follows to wit:

2,100 feet of Harmon Lake Road beginning at the property line of Four M Land and Timber, LLC, in the SE¼ of the SE¼ of Section 24, Township 17 N, Range 5 East; NE¼ of SE¼ of Section 24, Township 17 N, Range 5 East in Clay County, Mississippi.

Public input is invited.

This the 8th day of September, 2022

\_\_\_\_\_/s/ Amy G. Berry\_\_\_\_\_  
Amy G. Berry, Chancery Clerk  
Clerk of the Board of Supervisors Clay County, Mississippi

Publish: September 14, 2022, and September 21, 2022

EXHIBIT

tabbies

A

**Notice of Public Hearing**  
**In the Matter of the Intent of the Clay County Board of Supervisors**  
**to Abandon a Portion of Harmon Lake Road in Clay County, Mississippi**

Please take notice that at 10:00 o'clock a.m. on the 3rd day of October, 2022, a public hearing will be held at the Clay County Courthouse located on 365 Court Street, West Point, Mississippi, regarding the intent of the Clay County Board of Supervisors to abandon a portion of Harmon Lake Road more particularly described as follows to wit:

2,100 feet of Harmon Lake Road beginning at the property line of Four M Land and Timber, LLC, in the SE¼ of the SE¼ of Section 24, Township 17 N, Range 5 East; NE¼ of SE¼ of Section 24, Township 17 N, Range 5 East in Clay County, Mississippi.

Public input is invited.

This the 8th day of September, 2022.

\_\_\_\_\_/s/ Amy G. Berry\_\_\_\_\_  
Amy G. Berry, Chancery Clerk  
Clerk of the Board of Supervisors  
Clay County, Mississippi


**Publish:** September 14, 2022, and September 21, 2022

4/29/2022

To whom it may concern:

We are requesting Clay County approve a request to abandon the end of Harmon Lake Road beginning at the property line of Four M Land and Timber, LLC. The last 2,100' of the road would become private, this begins where the road takes a slight south east turn. There are no residential structures beyond this point and there are no ingress/egress purposes other than Four M land and Timber (Brian Montgomery) and Gene Ray Taylor. Both parties agree to this request. This road dissects property owned by Four M Land and Timber, LLC and ends at property owned by Gene Ray Taylor. Please reference the map attached for context of the request.


Thanks for your consideration

  
Brian Montgomery



my commission expires  
11-13-24

Pamela B. Brock



4/29/2022

To whom it may concern:

We are requesting Clay County approve a request to abandon the end of Harmon Lake Road beginning at the property line of Four M Land and Timber, LLC. The last 2,100' of the road would become private, this begins where the road takes a slight south east turn. There are no residential structures beyond this point and there are no ingress/egress purposes other than Four M land and Timber (Brian Montgomery) and Gene Ray Taylor. Both parties agree to this request. This road dissects property owned by Four M Land and Timber, LLC and ends at property owned by Gene Ray Taylor. Please reference the map attached for context of the request.

Thanks for your consideration

  
Gene Ray Taylor


STATE OF ALABAMA )

COUNTY OF TUSCALOOSA )

I, the undersigned, a Notary Public in and for said County and State, hereby certify that GENE R. TAYLOR whose name as MANAGER of WARRIOR PROPERTY HOLDING LLC. an Alabama limited liability company, is signed to the foregoing conveyance, and who is known to me, acknowledged before me on this day, that being informed of the contents of the conveyance, he executed the same voluntarily on the day the same bears date.

Given under my hand and official seal on this the 29<sup>th</sup> day of April, 2022.

My Commission Expires:  
4/1/2026



Brenda M. Hedrick  
Notary Public in and for the State of Alabama at  
Large

THIS PAGE  
LEFT  
BLANK  
INTENTIONALLY